

Rampion 2 Wind Farm

Category 6: Environmental Statement

Volume 3, Chapter 24: Ground conditions - Figures

Date: August 2023

Revision A

Document Reference: 6.3.24

Pursuant to: APFP Regulation 5 (2) (a)

Ecodoc number: 004884770-01



Document revisions

Revision	Date	Status/reason for issue	Author	Checked by	Approved by
A	04/08/2023	Final for DCO Application	WSP	RED	RED

Contents

List of Figures

Figure number	Figure Title	APFP number	Ecodoc number	Revision	Revision Date
Figure 24.1	Ground conditions Study Area	5 (2) (a)	004866431-01	A	04/08/2023
Figure 24.2a-v	Summary of ground conditions constraints	5 (2) (a)	004866432-01	A	04/08/2023
Figure 24.3	Summary of Minerals Baseline	5 (2) (a)	004866433-01	A	04/08/2023
Figure 24.4	Ground Conditions Cumulative Assessment Zone of Influence	5 (2) (a)	004866434-01	A	04/08/2023

Page intentionally blank

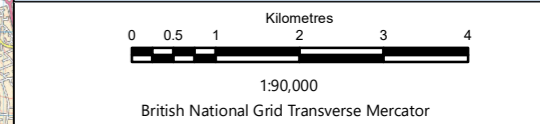


Service Layer Credits: Contains OS data © Crown Copyright and database right 2020

Key

- Proposed DCO Order Limits
- Study Area*

*Study area based on a Zone of Influence (ZOI) 250m from the edge of the onshore cable corridor or 500m from the boundary of the land required for the onshore substation/substation extension as described in Chapter 24, Section 24.4)



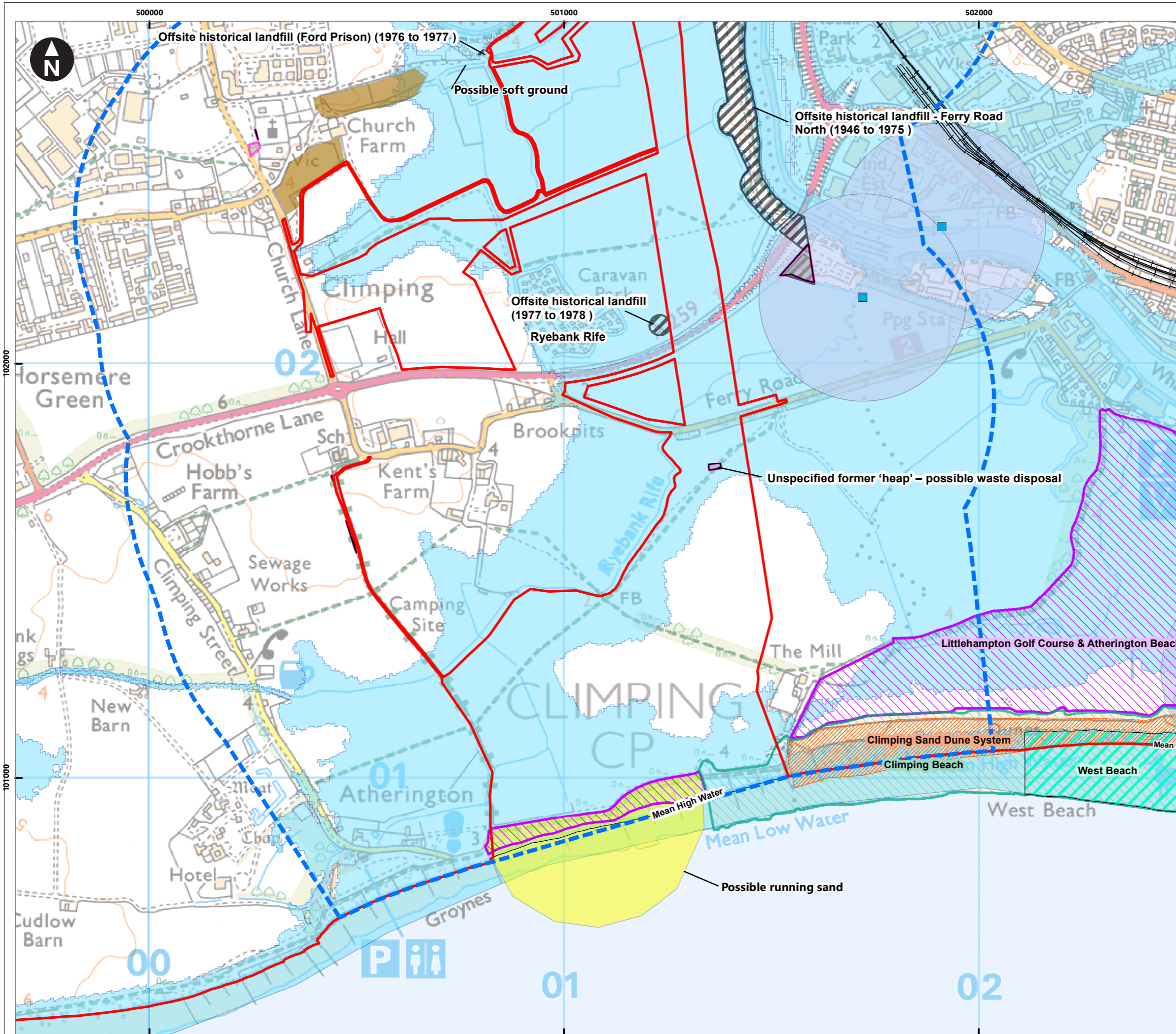
Rampion Extension Development



Rampion 2 Offshore Wind Farm
 Figure 24.1 Ground conditions Study Area
 Environmental Statement

System Identifier: 42285-WSP-ES-ON-FG-OG-2233	Version: 1.0
--	-----------------

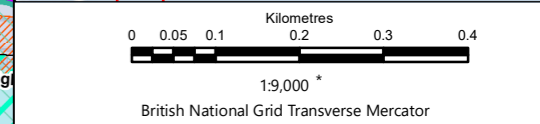
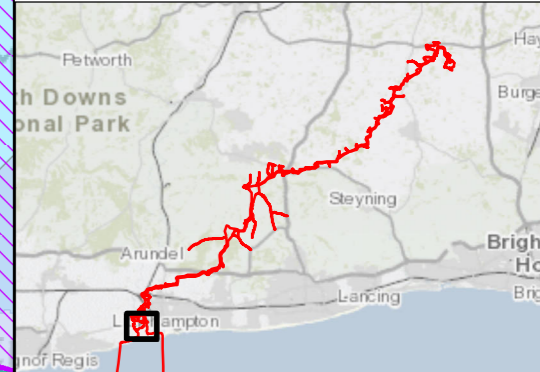
Company: WSP	Drawn By: SUTET	Chk/Prvd: RAINB	Drawn Date: 07/06/2023	Status: FINAL
-----------------	--------------------	--------------------	---------------------------	------------------



Service Layer Credits: Contains OS data © Crown Copyright and database right 2020
 © Crown copyright and database rights [2023] Ordnance Survey 0100031673

- Key**
- Proposed DCO Order Limits
 - Study Area
- Environmental setting**
- Local Nature Reserve
 - Sites of Special Scientific Interest
 - Local Geological Sites
 - Local Wildlife Sites
 - Scheduled Monuments
 - Surface ground workings
 - Historical industrial land uses
 - Historical Landfill
 - Railways
 - Licensed Abstractions
 - Source protection zones
 - Flood zone 2
- Superficial Geology (10k)**
- Beach And Tidal Flat Deposits (Undifferentiated)

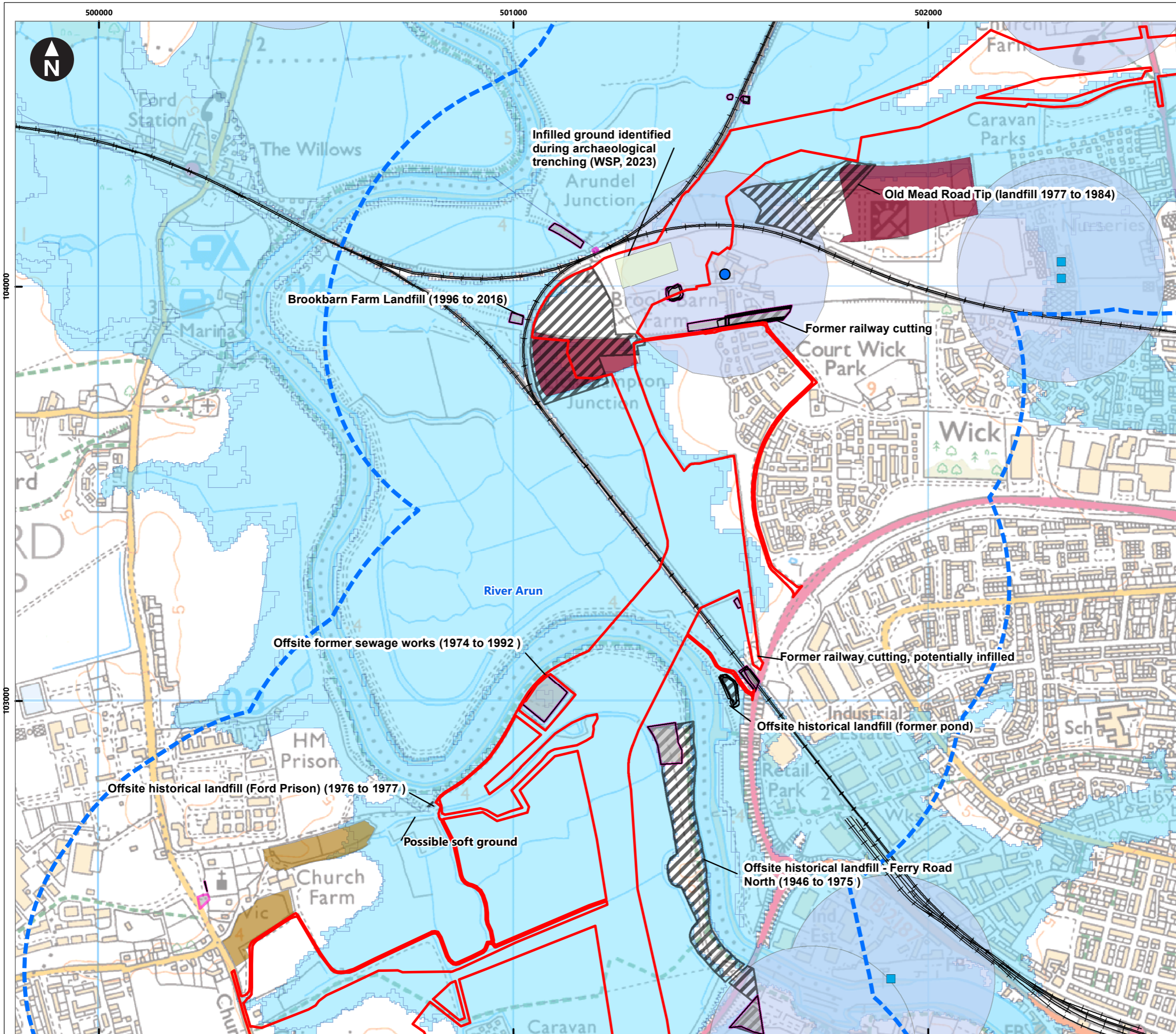
*Map scale is variable between pages, the scale references the main map view only



Rampion Extension Development


Rampion 2 Offshore Wind Farm
 Figure 24.2a Summary of ground conditions constraints
 Environmental Statement

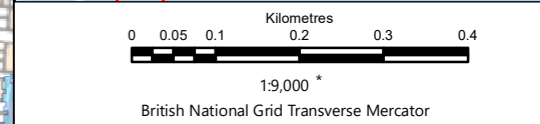
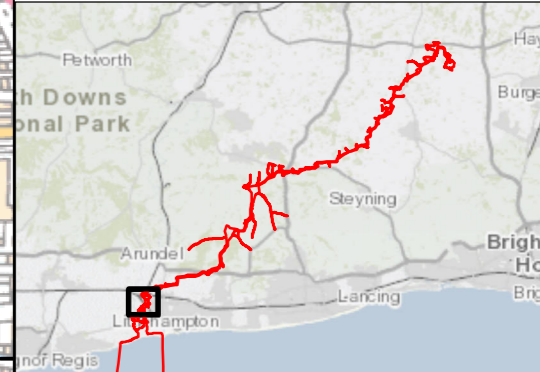
System Identifier: 42285-WSPE-ES-ON-FG-OG-1068				Version: 1.0
Company: WSP	Drawn By: SUTET	Chk/Aprvd: RAINB	Drawn Date: 04/07/2023	Status: FINAL



Service Layer Credits: Contains OS data © Crown Copyright and database right 2020
 © Crown copyright and database rights (2023) Ordnance Survey 0100031673

- Key**
- Proposed DCO Order Limits
 - Study Area
 - Scheduled Monuments
 - Surface ground workings
 - Historical industrial land uses
 - Historical Landfill
 - Railways
 - Private Water supplies
 - Licensed Abstractions
 - Source protection zones
 - Flood zone 2
 - Made Ground (Undivided)
 - Infilled Ground

*Map scale is variable between pages, the scale references the main map view only



Rampion Extension Development

Rampion 2 Offshore Wind Farm
 Figure 24.2b Summary of ground conditions constraints
 Environmental Statement

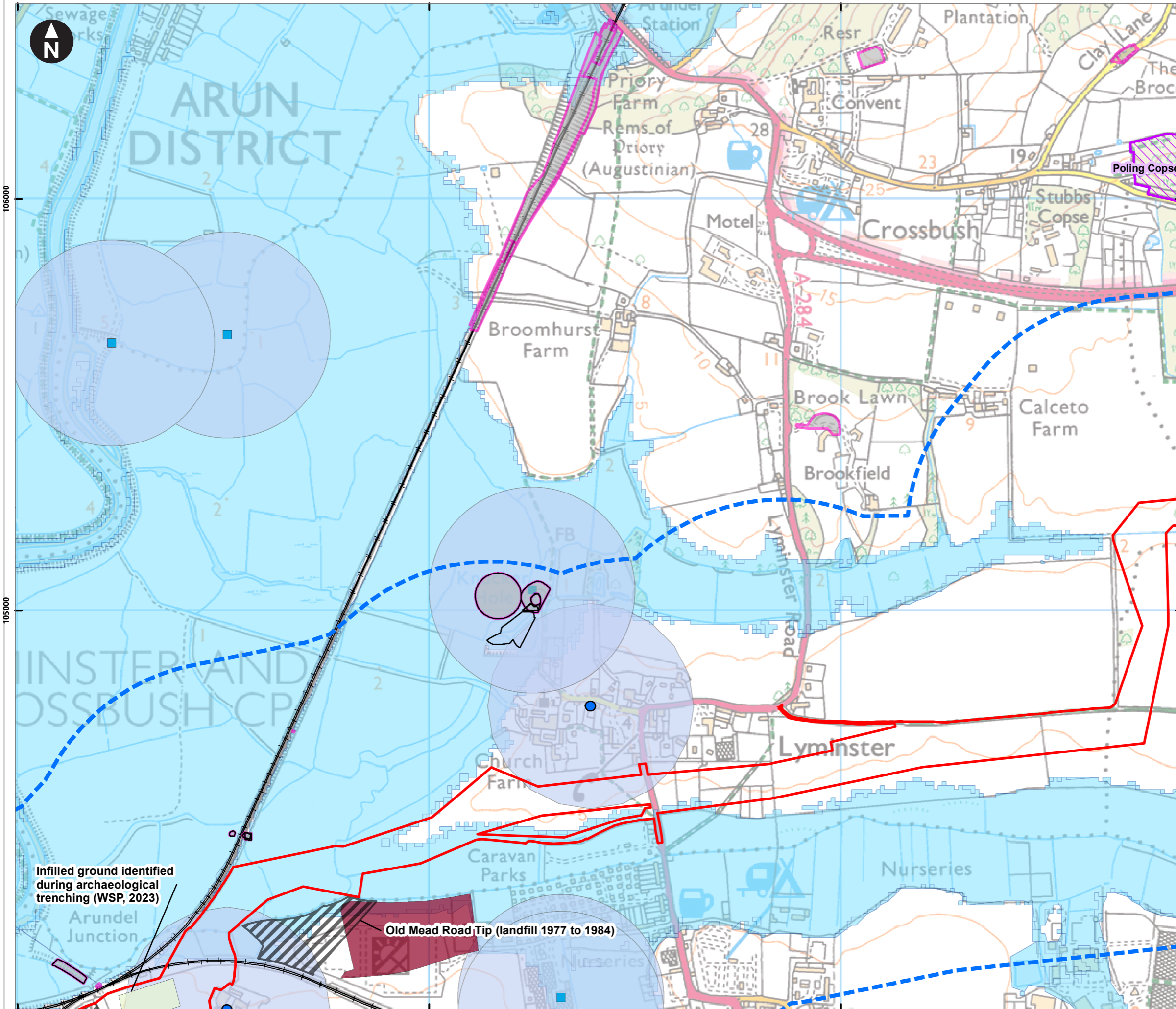
System Identifier: 42285-WSP-ES-ON-FG-OG-1068				Version: 1.0
Company: WSP	Drawn By: SUTET	Chk/Prvd: RAINB	Drawn Date: 04/07/2023	Status: FINAL

501000

502000

503000

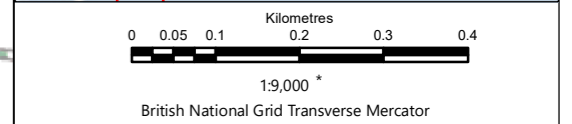
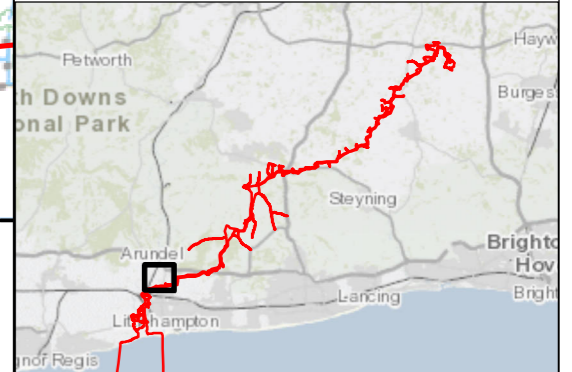
Service Layer Credits: Contains OS data © Crown Copyright and database right 2020
© Crown copyright and database rights [2023] Ordnance Survey 0100031673



Key

- Proposed DCO Order Limits
- Study Area
- Local Wildlife Sites
- Surface ground workings
- Historical industrial land uses
- Historical Landfill
- Railways
- Private Water supplies
- Licensed Abstractions
- Source protection zones
- Flood zone 2
- Made Ground (Undivided)
- Infilled Ground

*Map scale is variable between pages, the scale references the main map view only



Rampion Extension Development

Rampion 2 Offshore Wind Farm

Figure 24.2c Summary of ground conditions constraints

Environmental Statement

Infilled ground identified during archaeological trenching (WSP, 2023)

Old Mead Road Tip (landfill 1977 to 1984)

System Identifier:		Version:	
42285-WSP-ES-ON-FG-OG-1068		1.0	

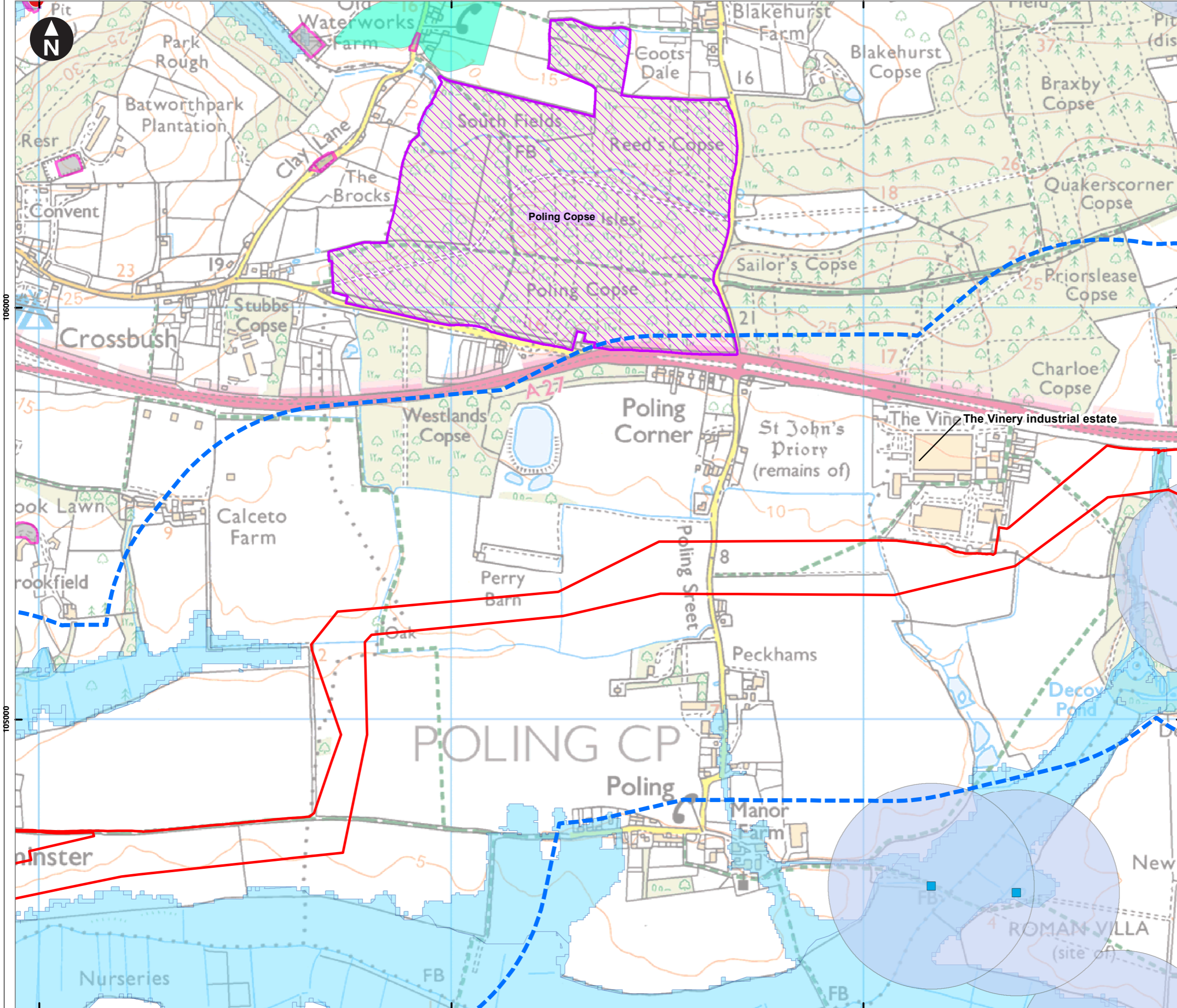
Company:	Drawn By:	Chk/Prvrd:	Drawn Date:	Status:
WSP	SUTET	RAINB	04/07/2023	FINAL

503000

504000

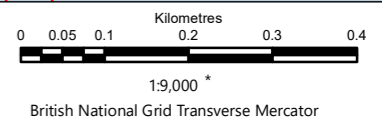
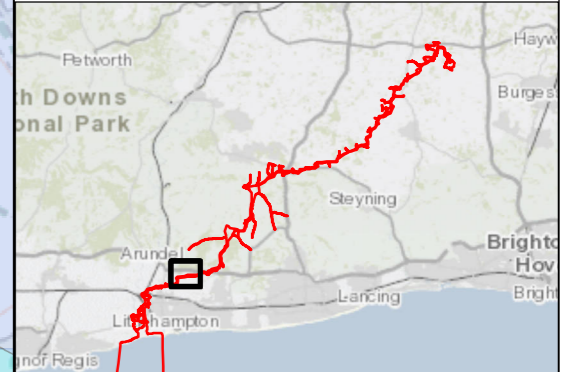
505000

Service Layer Credits: Contains OS data © Crown Copyright and database right 2020 © Crown copyright and database rights (2023) Ordnance Survey 0100031673



- Key**
- Proposed DCO Order Limits
 - Study Area
 - Brit Pits
 - Local Wildlife Sites
 - Historical industrial land uses
 - Licensed Abstractions
 - Source protection zones
 - Flood zone 2
 - Superficial Geology (10k)**
 - Head

*Map scale is variable between pages, the scale references the main map view only



Rampion Extension Development



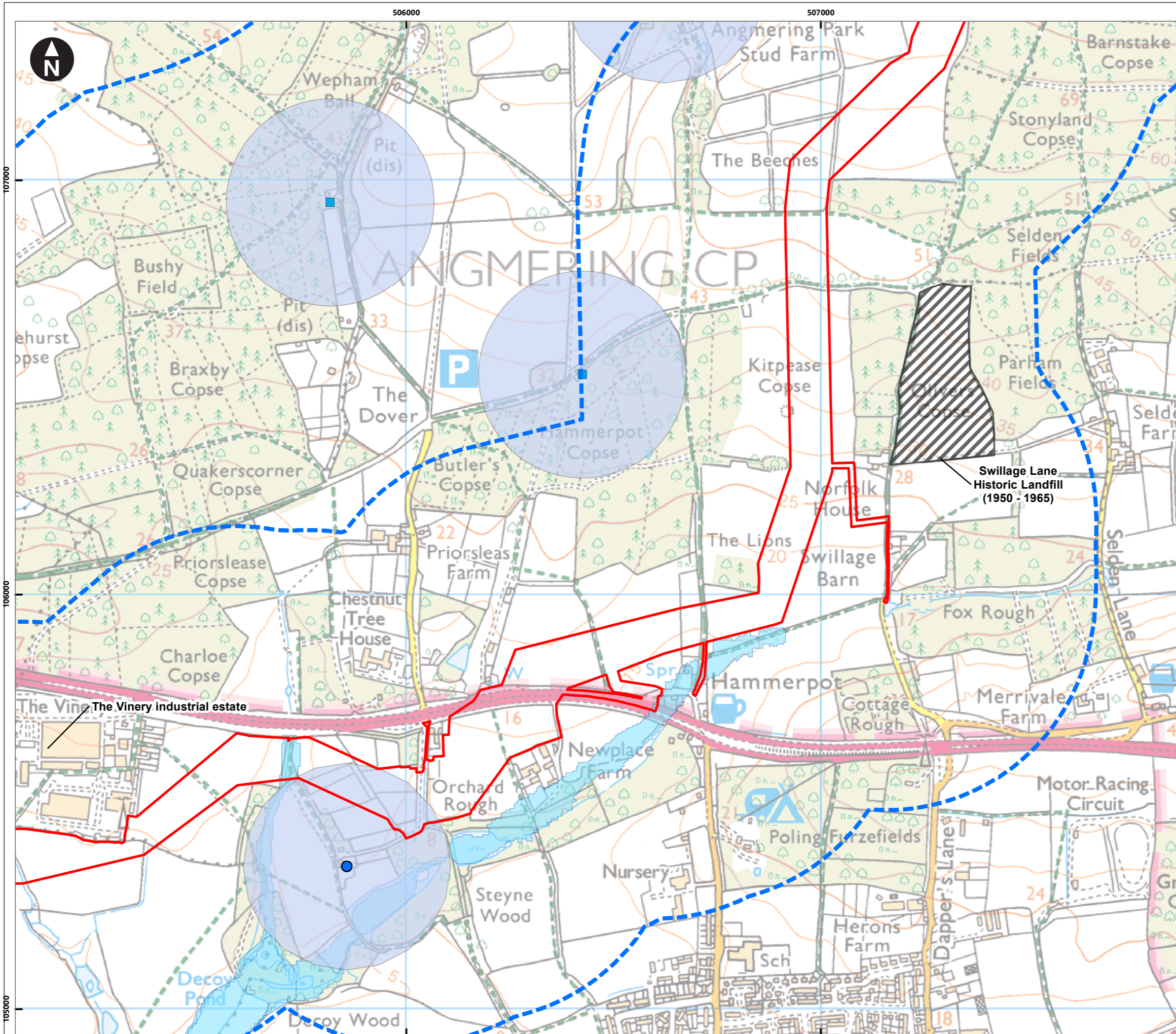
Rampion 2 Offshore Wind Farm

Figure 24.2d Summary of ground conditions constraints

Environmental Statement

System Identifier:	Version:
42285-WSPE-ES-ON-FG-OG-1068	1.0

Company:	Drawn By:	Chk/Prvrd:	Drawn Date:	Status:
WSP	SUTET	RAINB	04/07/2023	FINAL

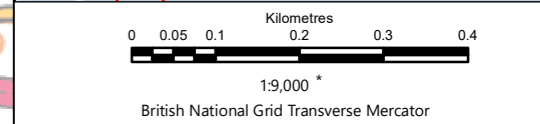
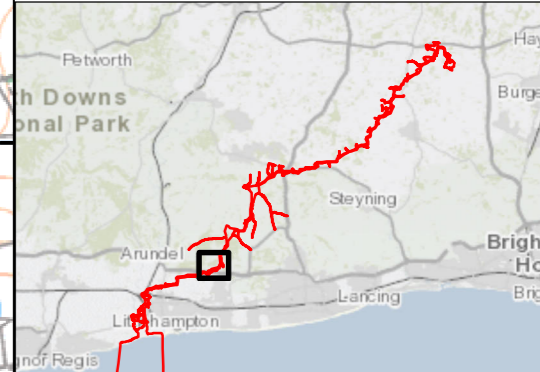


Service Layer Credits: Contains OS data © Crown Copyright and database right 2020
 © Crown copyright and database rights (2023) Ordnance Survey 0100031673

Key

- Proposed DCO Order Limits
- Study Area
- Historical Landfill
- Private Water supplies
- Licensed Abstractions
- Source protection zones
- Flood zone 2

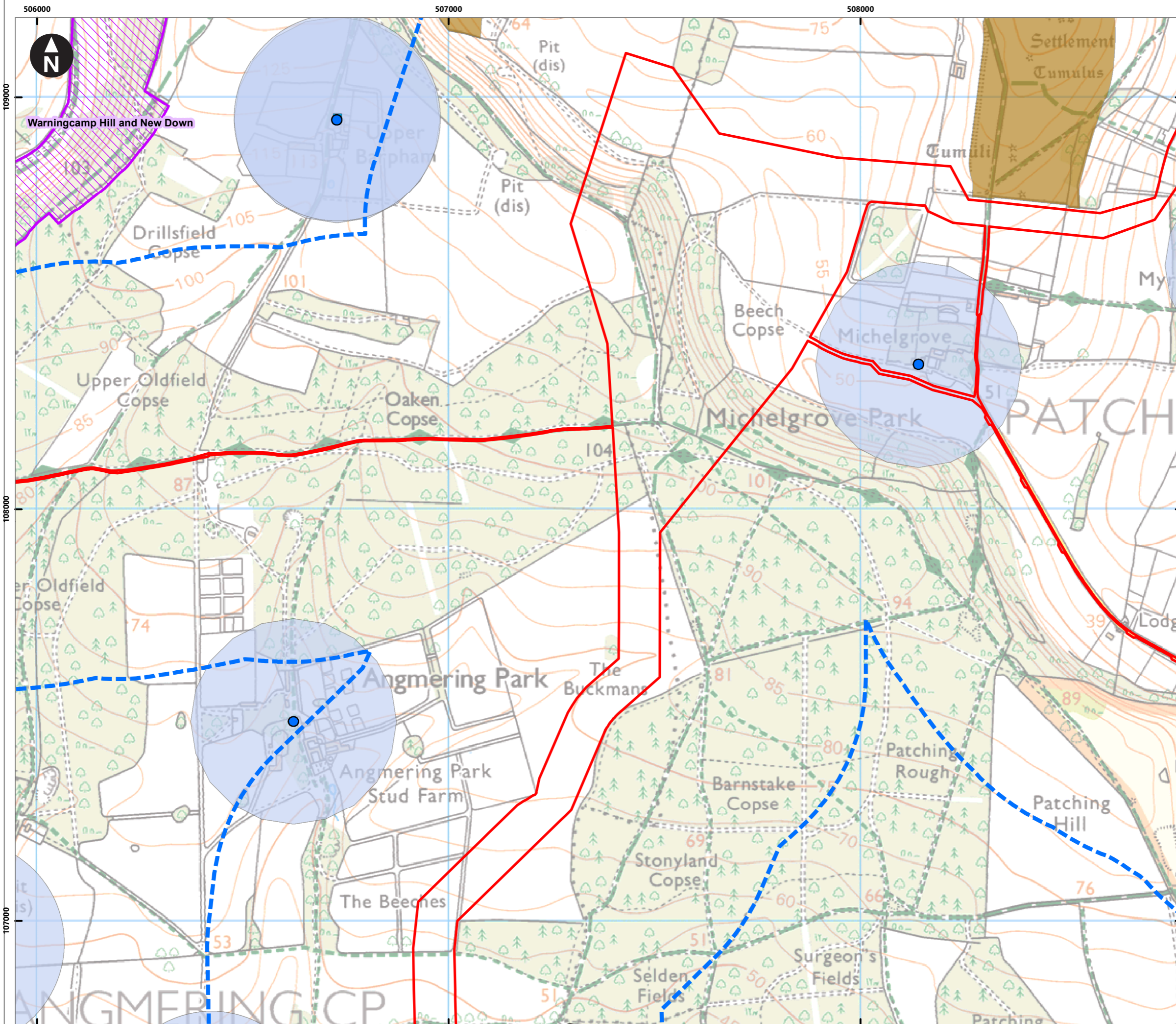
*Map scale is variable between pages, the scale references the main map view only



Rampion Extension Development

Rampion 2 Offshore Wind Farm
 Figure 24.2e Summary of ground conditions constraints
 Environmental Statement

System Identifier: 42285-WSPE-ES-ON-FG-OG-1068				Version: 1.0
Company: WSP	Drawn By: SUTET	Chk/Prvrd: RAINB	Drawn Date: 04/07/2023	Status: FINAL

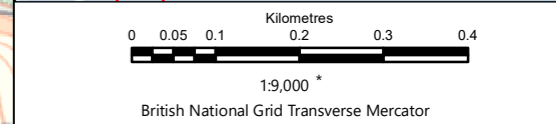


Service Layer Credits: Contains OS data © Crown Copyright and database right 2020
 © Crown copyright and database rights [2023] Ordnance Survey 0100031673

Key

- Proposed DCO Order Limits
- Study Area
- Local Wildlife Sites
- Scheduled Monuments
- Historical Landfill
- Private Water supplies
- Licensed Abstractions
- Source protection zones

*Map scale is variable between pages, the scale references the main map view only

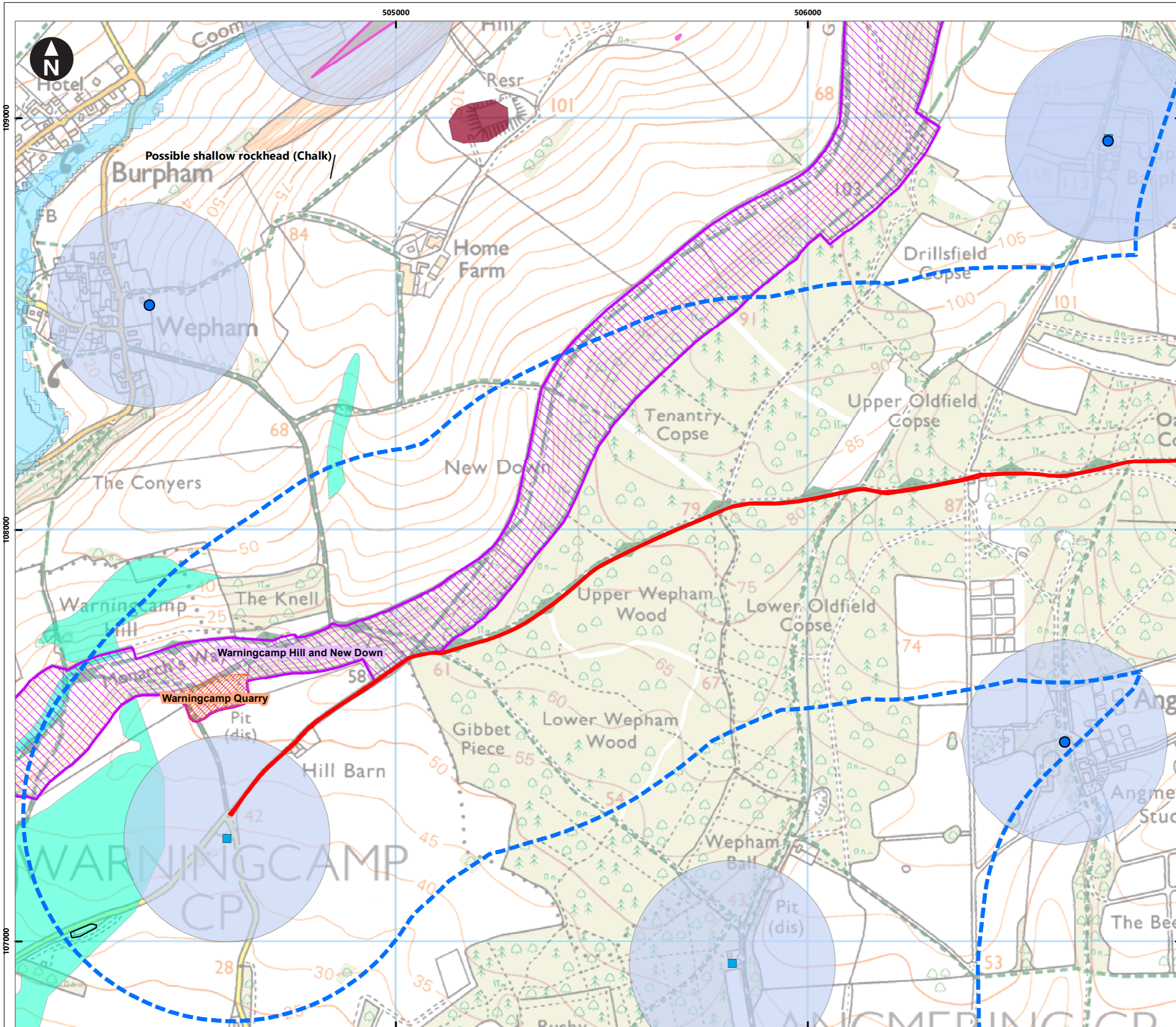


Rampion Extension Development



Rampion 2 Offshore Wind Farm
 Figure 24.2f Summary of ground conditions constraints
 Environmental Statement

System Identifier: 42285-WSPE-ES-ON-FG-OG-1068				Version: 1.0
Company: WSP	Drawn By: SUTET	Chk/Prvrd: RAINB	Drawn Date: 04/07/2023	Status: FINAL



Service Layer Credits: Contains OS data © Crown Copyright and database right 2020
 © Crown copyright and database rights [2023] Ordnance Survey 0100031673

Key

- Proposed DCO Order Limits
- Study Area
- Local Geological Sites
- Local Wildlife Sites
- Surface ground workings
- Historical industrial land uses
- Private Water supplies
- Licensed Abstractions
- Source protection zones
- Flood zone 2
- Made Ground (Undivided)

Superficial Geology (10k)

- Head

*Map scale is variable between pages, the scale references the main map view only

0 0.05 0.1 0.2 0.3 0.4
 Kilometres
 1:9,000 *
 British National Grid Transverse Mercator

Rampion Extension Development

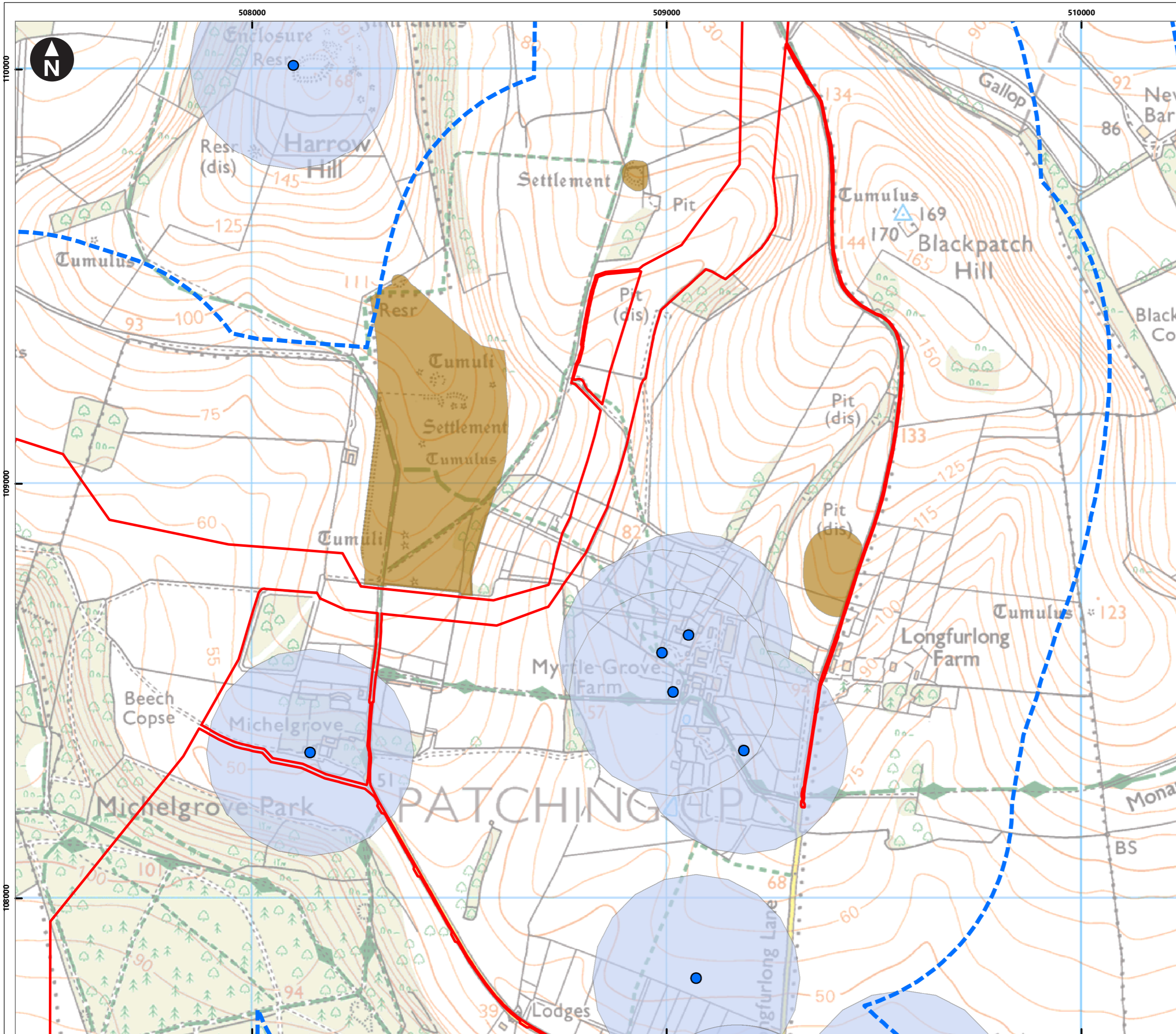
Rampion 2 Offshore Wind Farm

Figure 24.2g Summary of ground conditions constraints

Environmental Statement

System Identifier: 42285-WSPE-ES-ON-FG-OG-1068 Version: 1.0

Company: WSP	Drawn By: SUTET	Chk/Prvrd: RAINB	Drawn Date: 04/07/2023	Status: FINAL
--------------	-----------------	------------------	------------------------	---------------

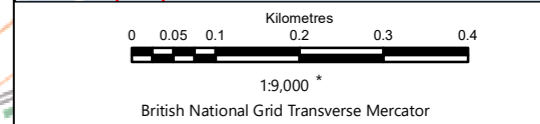
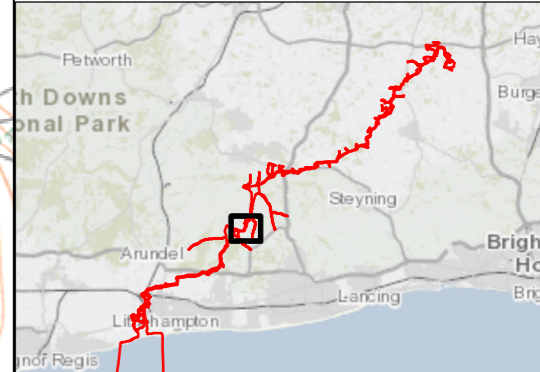


Service Layer Credits: Contains OS data © Crown Copyright and database right 2020
 © Crown copyright and database rights (2023) Ordnance Survey 0100031673

Key

- Proposed DCO Order Limits
- Study Area
- Scheduled Monuments
- Private Water supplies
- Source protection zones

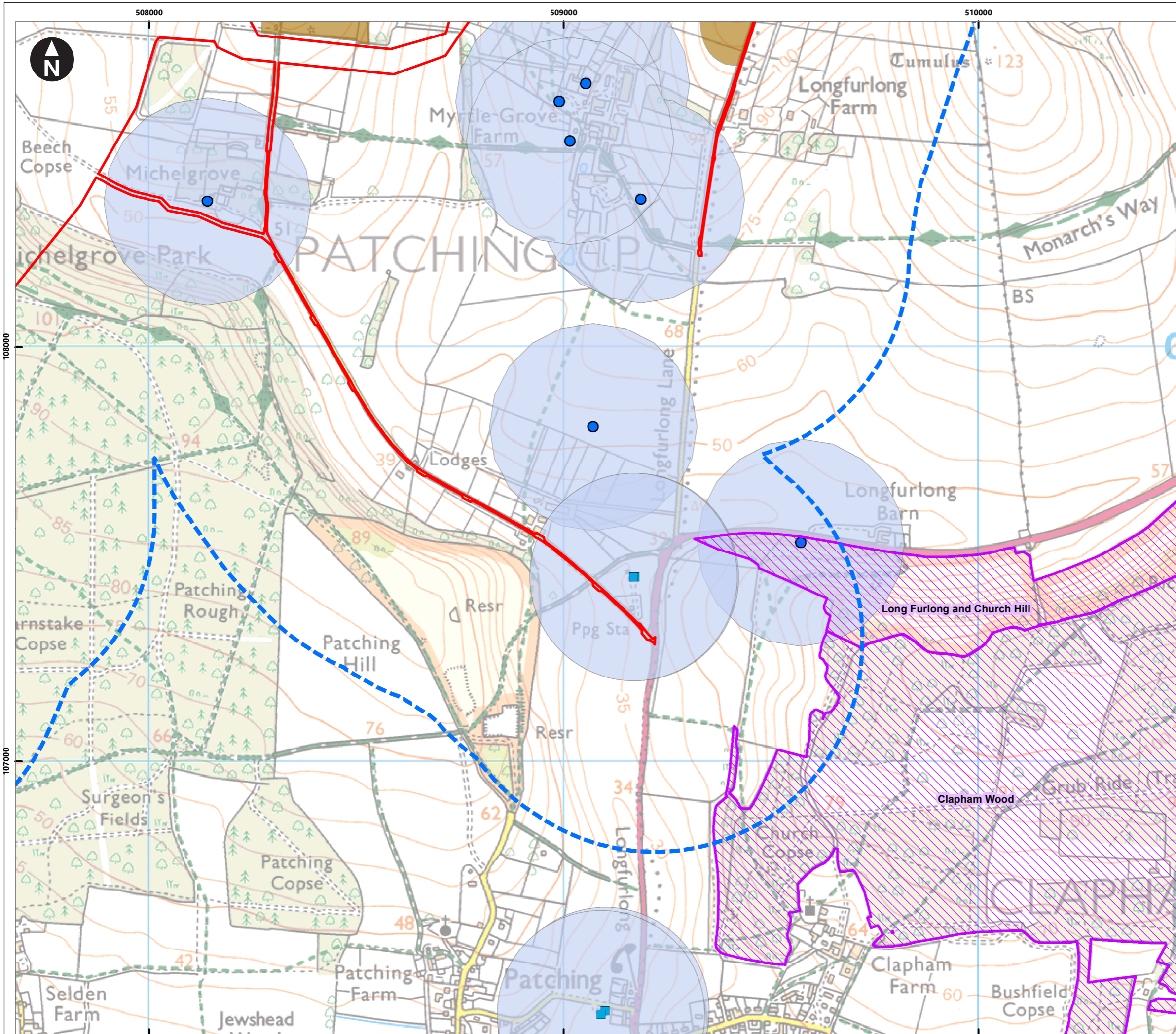
*Map scale is variable between pages, the scale references the main map view only



Rampion Extension Development

Rampion 2 Offshore Wind Farm
 Figure 24.2h Summary of ground conditions constraints
 Environmental Statement

System Identifier: 42285-WSP-ES-ON-FG-OG-1068				Version: 1.0
Company: WSP	Drawn By: SUTET	Chk/Prvrd: RAINB	Drawn Date: 04/07/2023	Status: FINAL

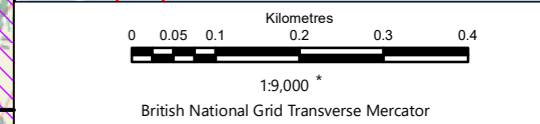
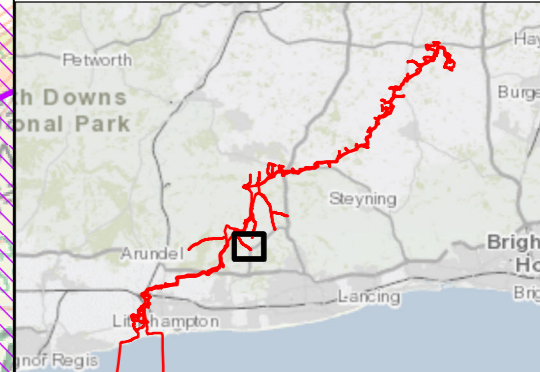


Service Layer Credits: Contains OS data © Crown Copyright and database right 2020
 © Crown copyright and database rights [2023] Ordnance Survey 0100031673

Key

- Proposed DCO Order Limits
- Study Area
- Local Wildlife Sites
- Scheduled Monuments
- Private Water supplies
- Licensed Abstractions
- Source protection zones

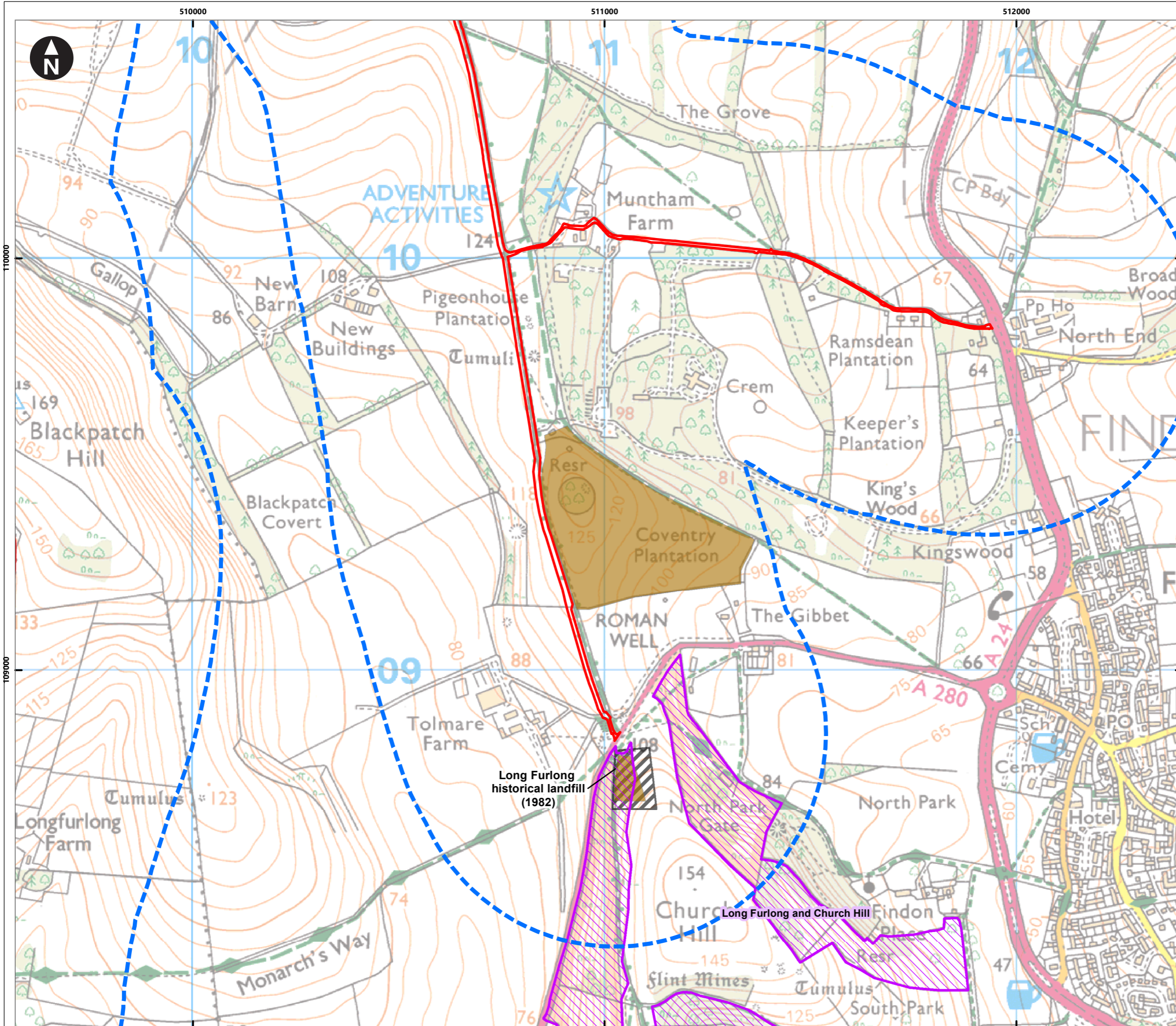
*Map scale is variable between pages, the scale references the main map view only



Rampion Extension Development


Rampion 2 Offshore Wind Farm
 Figure 24.2i Summary of ground conditions constraints
 Environmental Statement

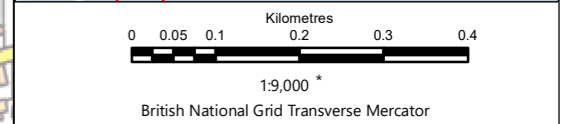
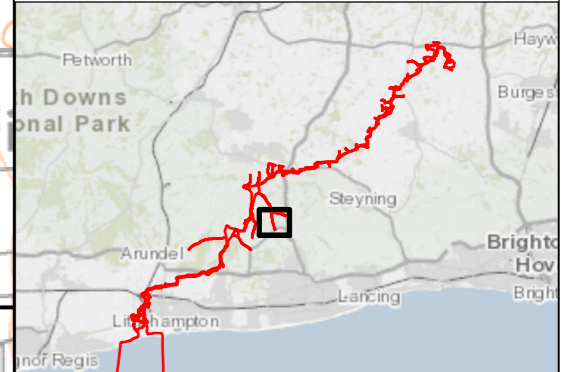
System Identifier: 42285-WSP-ES-ON-FG-OG-1068				Version: 1.0
Company: WSP	Drawn By: SUTET	Chk/Prvrd: RAINB	Drawn Date: 04/07/2023	Status: FINAL



Key

- Proposed DCO Order Limits
- Study Area
- Local Wildlife Sites
- Scheduled Monuments
- Historical Landfill

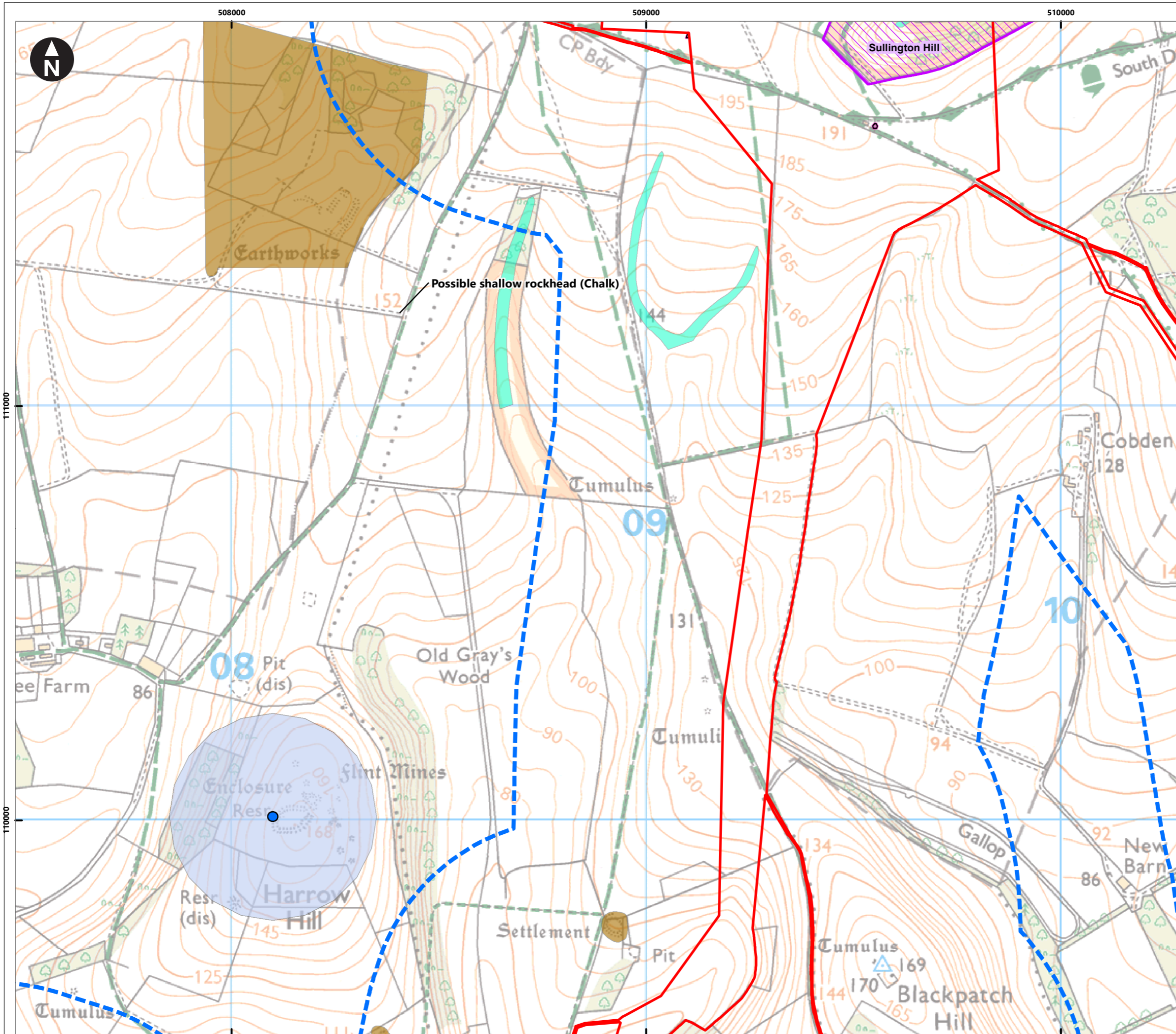
*Map scale is variable between pages, the scale references the main map view only



Rampion Extension Development

Rampion 2 Offshore Wind Farm
 Figure 24.2j Summary of ground conditions constraints
 Environmental Statement

System Identifier: 42285-WSP-ES-ON-FG-OG-1068				Version: 1.0
Company: WSP	Drawn By: SUTET	Chk/Prvrd: RAINB	Drawn Date: 04/07/2023	Status: FINAL



Service Layer Credits: Contains OS data © Crown Copyright and database right 2020
 © Crown copyright and database rights [2023] Ordnance Survey 0100031673

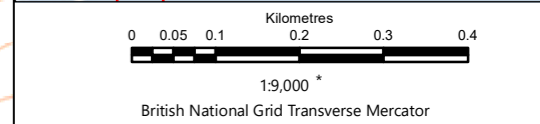
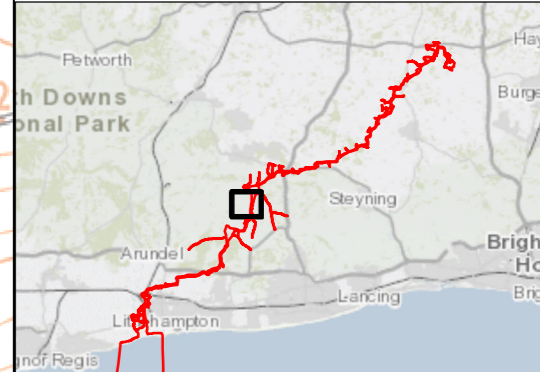
Key

- Proposed DCO Order Limits
- Study Area
- Local Wildlife Sites
- Scheduled Monuments
- Surface ground workings
- Historical industrial land uses
- Private Water supplies
- Source protection zones

Superficial Geology (10k)

- Head

*Map scale is variable between pages, the scale references the main map view only

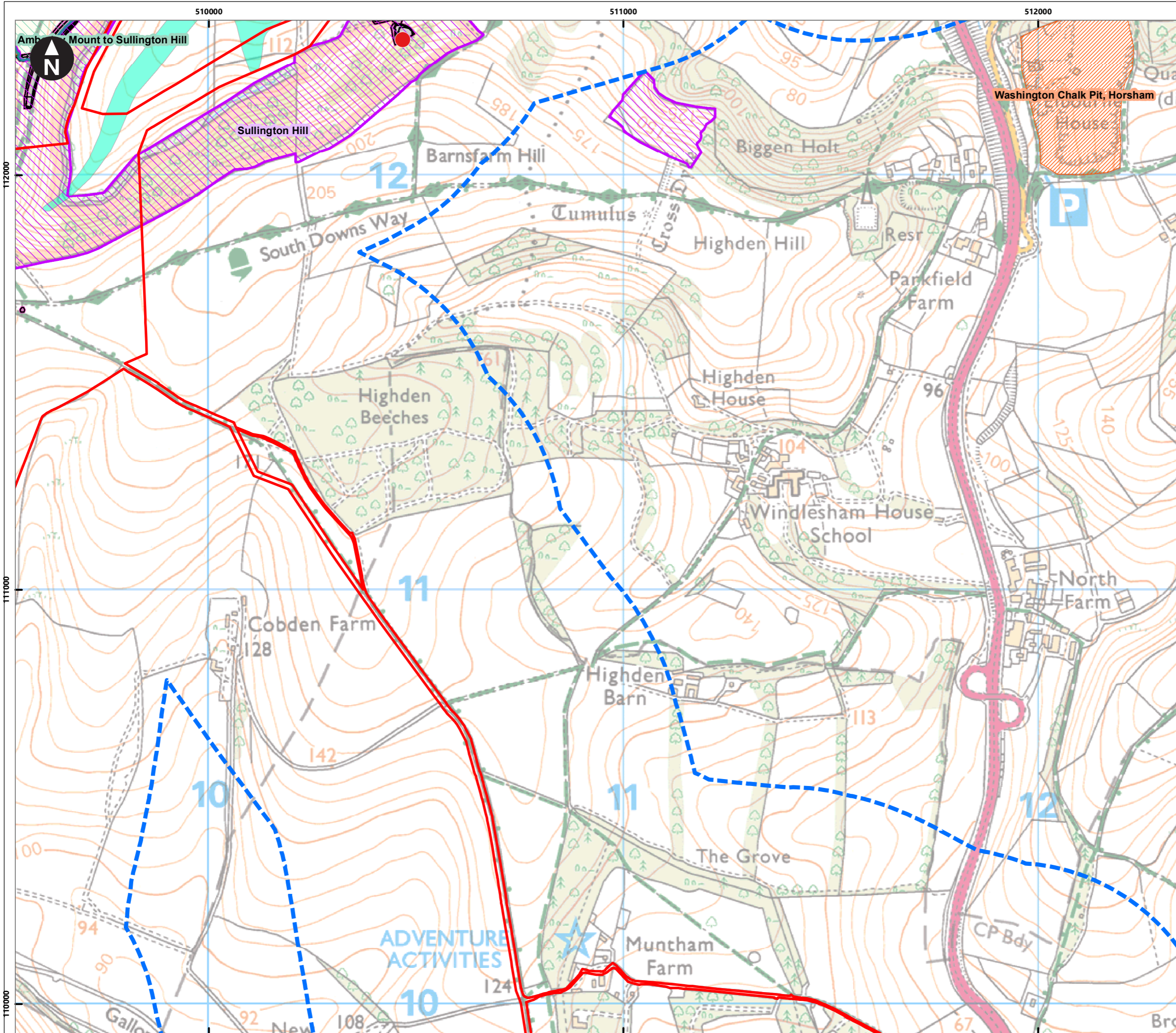


Rampion Extension Development

Rampion 2 Offshore Wind Farm
 Figure 24.2k Summary of ground conditions constraints
 Environmental Statement

System Identifier: 42285-WSP-ES-ON-FG-OG-1068	Version: 1.0
--	-----------------

Company: WSP	Drawn By: SUTET	Chk/Prvrd: RAINB	Drawn Date: 04/07/2023	Status: FINAL
-----------------	--------------------	---------------------	---------------------------	------------------



Service Layer Credits: Contains OS data © Crown Copyright and database right 2020
 © Crown copyright and database rights [2023] Ordnance Survey 0100031673

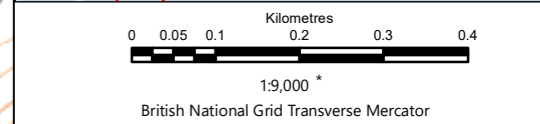
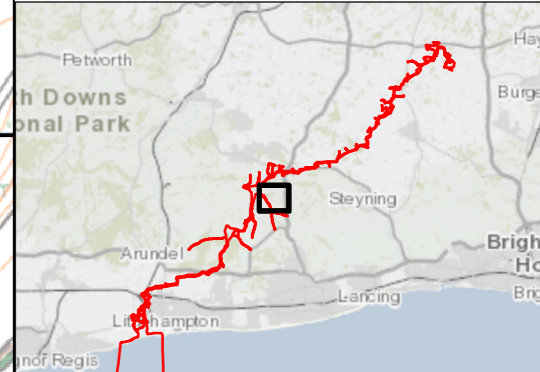
Key

- Proposed DCO Order Limits
- Study Area
- Brit Pits
- Sites of Special Scientific Interest
- Local Geological Sites
- Local Wildlife Sites
- Scheduled Monuments
- Surface ground workings
- Historical industrial land uses

Superficial Geology (10k)

- Head

*Map scale is variable between pages, the scale references the main map view only

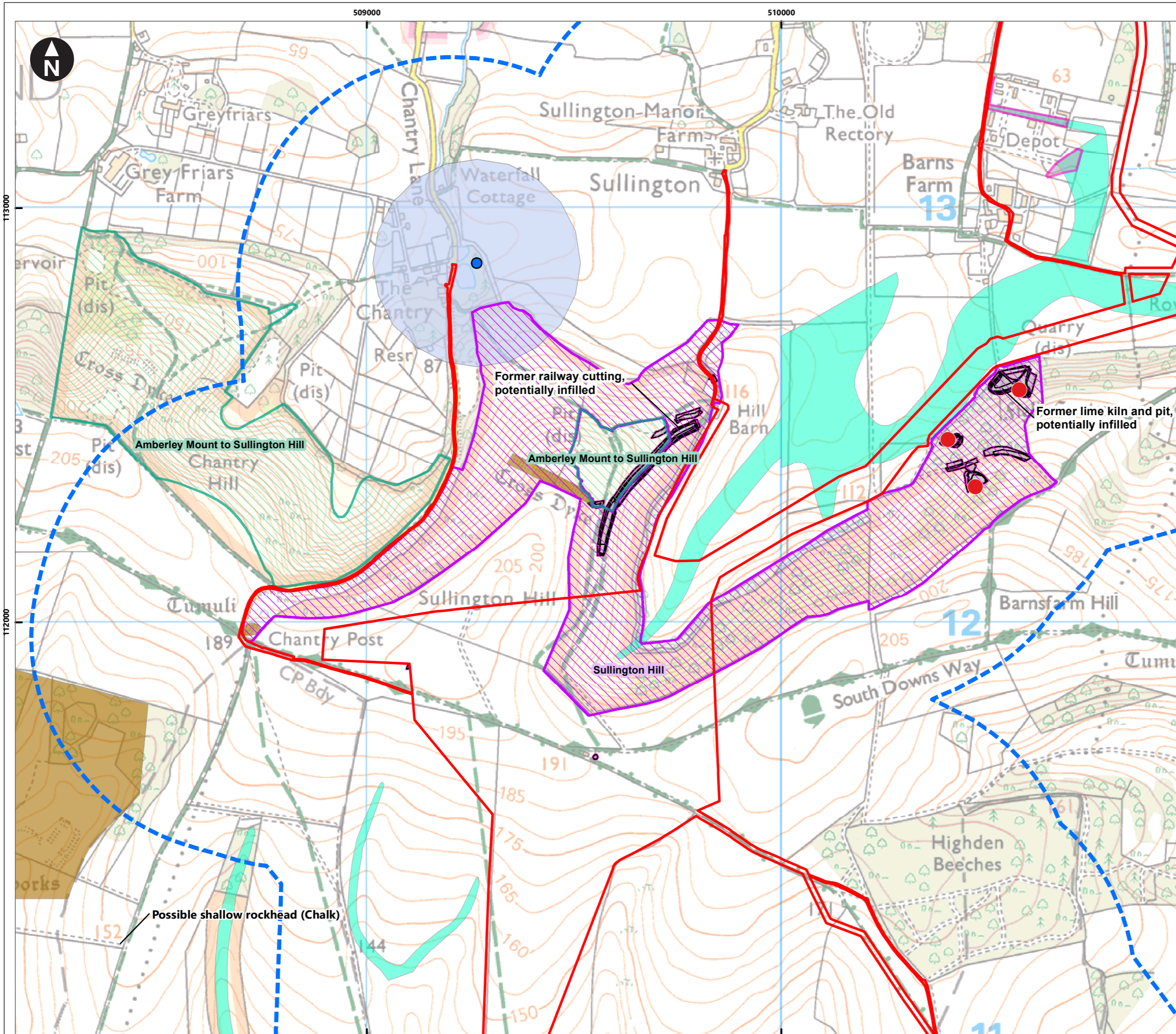


Rampion Extension Development


Rampion 2 Offshore Wind Farm
 Figure 24.21 Summary of ground conditions constraints
 Environmental Statement

System Identifier: 42285-WSP-ES-ON-FG-OG-1068 Version: 1.0

Company: WSP	Drawn By: SUTET	Chk/Prvrd: RAINB	Drawn Date: 04/07/2023	Status: FINAL
--------------	-----------------	------------------	------------------------	---------------



Service Layer Credits: Contains OS data © Crown Copyright and database right 2020
 © Crown copyright and database rights [2023] Ordnance Survey 0100031673

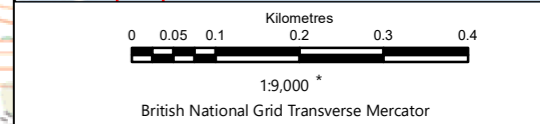
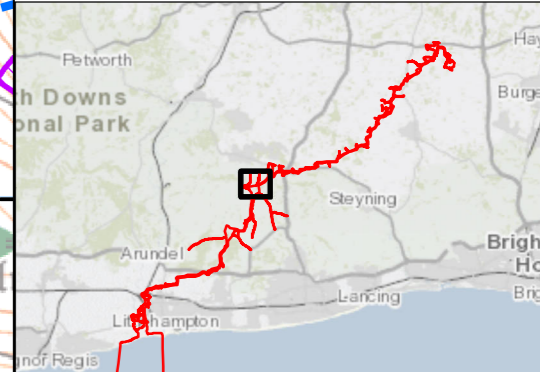
Key

- Proposed DCO Order Limits
- Study Area
- Brit Pits
- Sites of Special Scientific Interest
- Local Wildlife Sites
- Scheduled Monuments
- Surface ground workings
- Historical industrial land uses
- Private Water supplies
- Source protection zones

Superficial Geology (10k)

- Head

*Map scale is variable between pages, the scale references the main map view only



Rampion Extension Development



Rampion 2 Offshore Wind Farm

Figure 24.2m Summary of ground conditions constraints

Environmental Statement

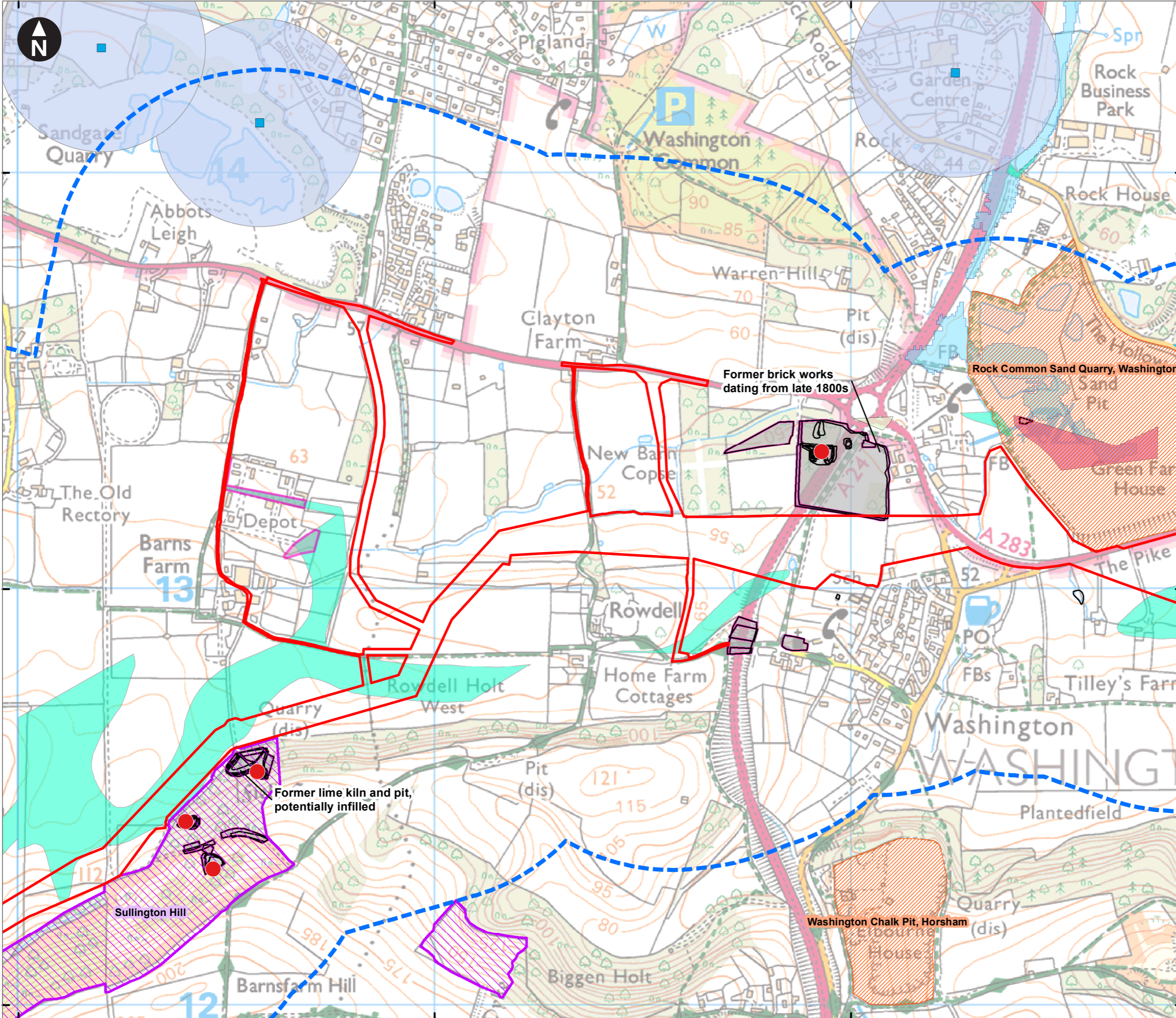
System Identifier: 42285-WSPE-ES-ON-FG-OG-1068				Version: 1.0
Company: WSP	Drawn By: SUTET	Chk/Prvrd: RAINB	Drawn Date: 04/07/2023	Status: FINAL

510000

511000

512000

Service Layer Credits: Contains OS data © Crown Copyright and database right 2020
© Crown copyright and database rights [2023] Ordnance Survey 0100031673



Key

- Proposed DCO Order Limits
- Study Area
- Brit Pits
- Local Geological Sites
- Local Wildlife Sites
- Surface ground workings
- Historical industrial land uses
- Active or recent landfills
- Licensed Abstractions
- Flood zone 2
- Worked Ground (Undivided)
- Infilled Ground

Superficial Geology (10k)

- Head

*Map scale is variable between pages, the scale references the main map view only



0 0.05 0.1 0.2 0.3 0.4
Kilometres
1:9,000
British National Grid Transverse Mercator

Rampion Extension Development

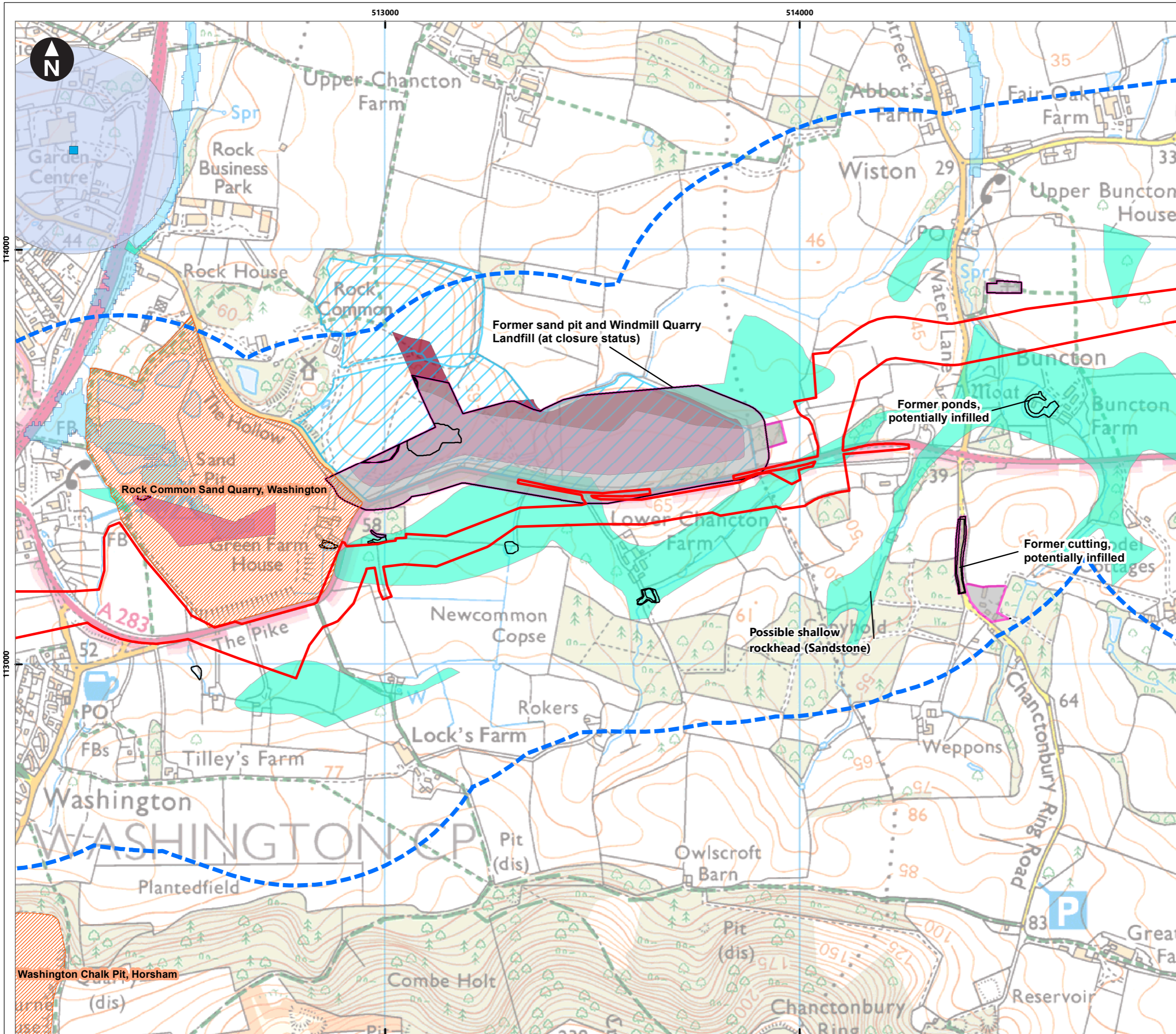
Rampion 2 Offshore Wind Farm

Figure 24.2n Summary of ground conditions constraints

Environmental Statement

System Identifier: 42285-WSP-ES-ON-FG-OG-1068
Version: 1.0

Company: WSP	Drawn By: SUTET	Chk/Prvrd: RAINB	Drawn Date: 04/07/2023	Status: FINAL
--------------	-----------------	------------------	------------------------	---------------



Service Layer Credits: Contains OS data © Crown Copyright and database right 2020
 © Crown copyright and database rights (2023) Ordnance Survey 0100031673

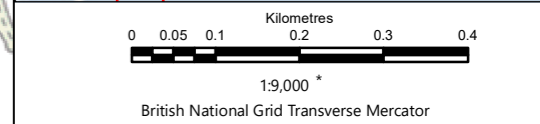
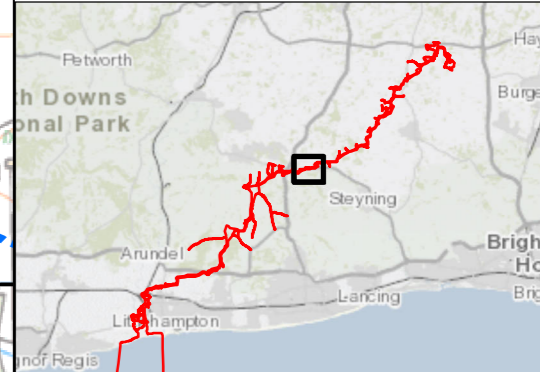
Key

- Proposed DCO Order Limits
- Study Area
- Local Geological Sites
- Surface ground workings
- Historical industrial land uses
- Active or recent landfills
- Licensed Abstractions
- Flood zone 2
- Made Ground (Undivided)
- Worked Ground (Undivided)

Superficial Geology (10k)

- Head

*Map scale is variable between pages, the scale references the main map view only



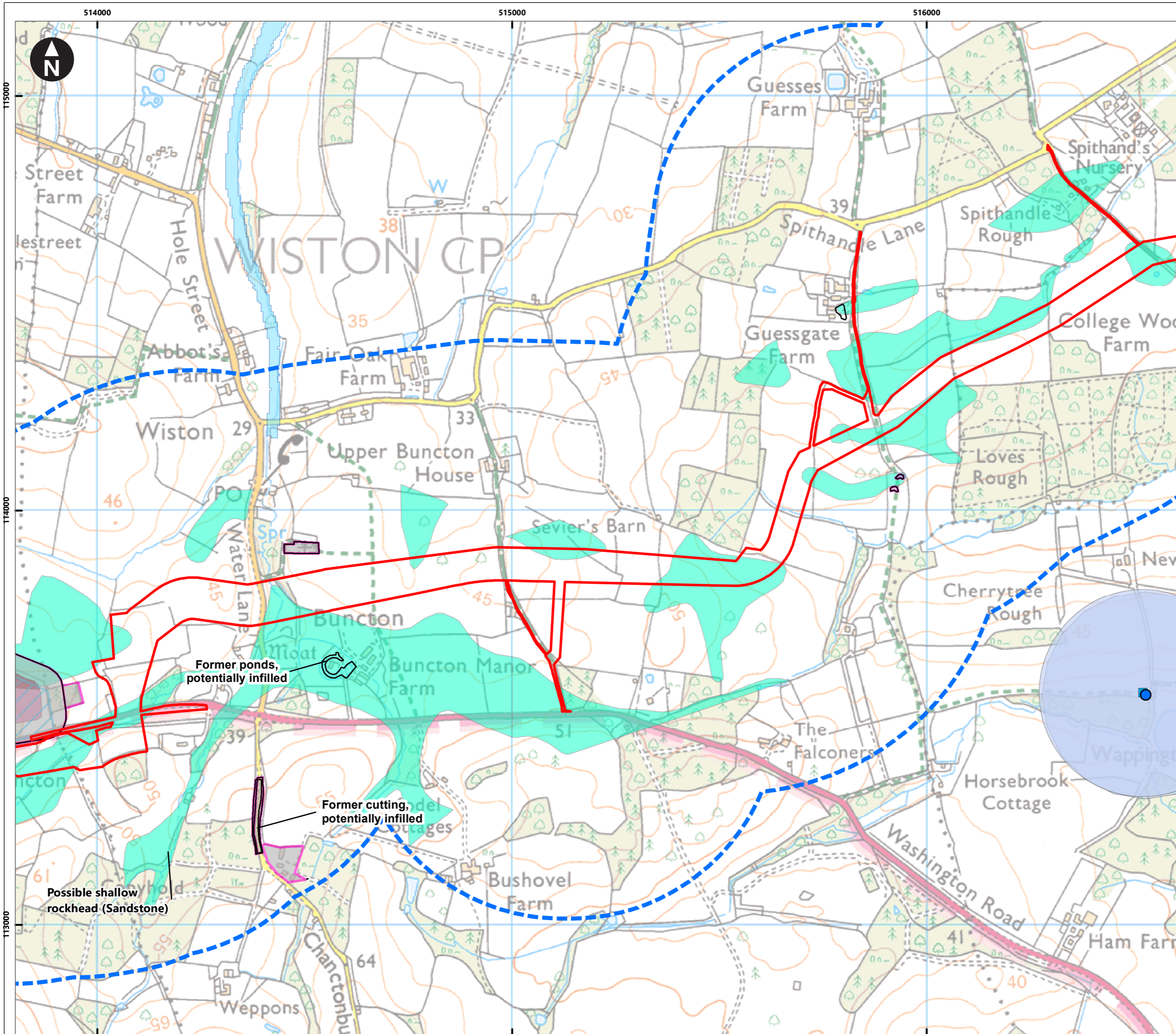
Rampion Extension Development

Rampion 2 Offshore Wind Farm

Figure 24.2o Summary of ground conditions constraints

Environmental Statement

System Identifier: 42285-WSP-ES-ON-FG-OG-1068				Version: 1.0
Company: WSP	Drawn By: SUTET	Chk/Prvrd: RAINB	Drawn Date: 04/07/2023	Status: FINAL



Service Layer Credits: Contains OS data © Crown Copyright and database right 2020
 © Crown copyright and database rights [2023] Ordnance Survey 0100031673

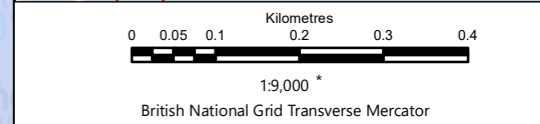
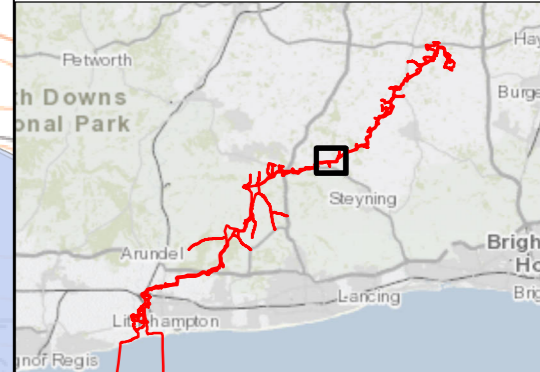
Key

- Proposed DCO Order Limits
- Study Area
- Surface ground workings
- Historical industrial land uses
- Active or recent landfills
- Private Water supplies
- Licensed Abstractions
- Source protection zones
- Flood zone 2
- Made Ground (Undivided)
- Worked Ground (Undivided)

Superficial Geology (10k)

- Head

*Map scale is variable between pages, the scale references the main map view only



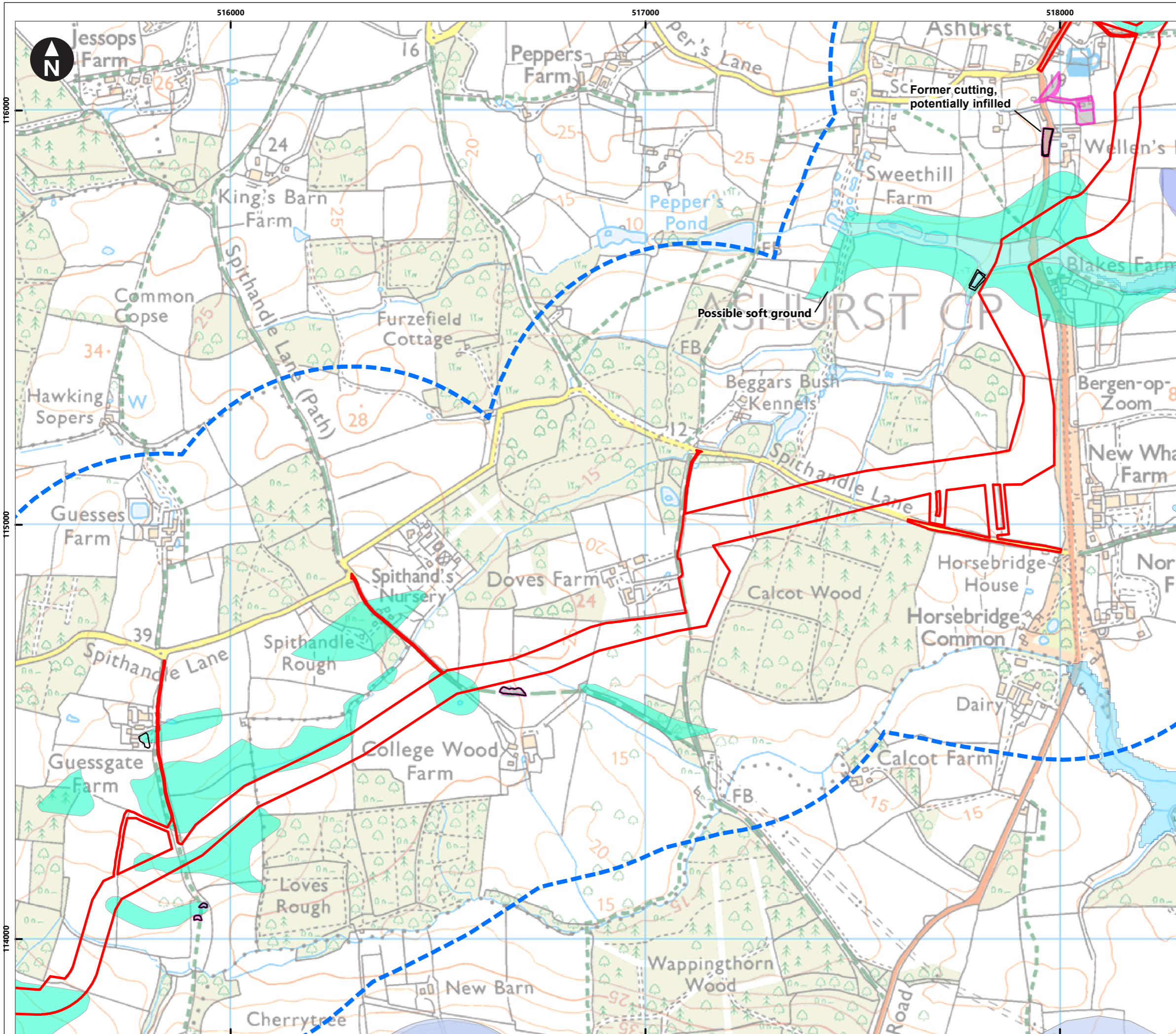
Rampion Extension Development

Rampion 2 Offshore Wind Farm

Figure 24.2p Summary of ground conditions constraints

Environmental Statement

System Identifier: 42285-WSPE-ES-ON-FG-OG-1068		Version: 1.0
Company: WSP	Drawn By: SUTET	Chk/Prvrd: RAINB
Drawn Date: 04/07/2023	Status: FINAL	



Service Layer Credits: Contains OS data © Crown Copyright and database right 2020
 © Crown copyright and database rights (2023) Ordnance Survey 0100031673

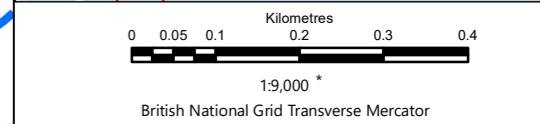
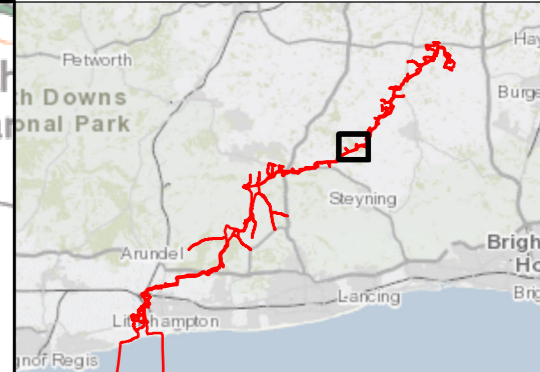
Key

- Proposed DCO Order Limits
- Study Area
- Surface ground workings
- Historical industrial land uses
- Source protection zones
- Flood zone 2

Superficial Geology (10k)

- Alluvium
- Head
- River Terrace Deposits (Adur)

*Map scale is variable between pages, the scale references the main map view only



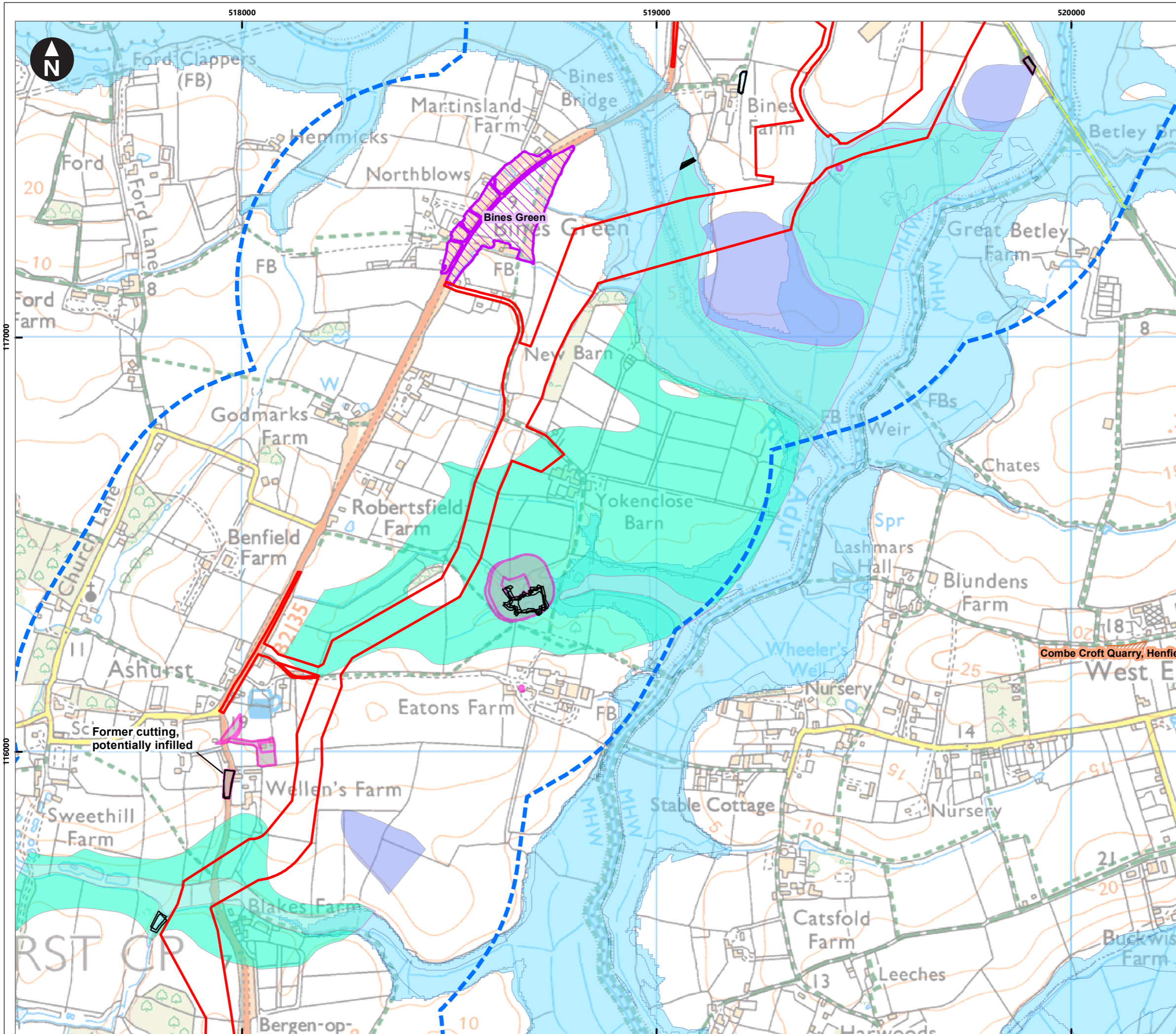
Rampion Extension Development

Rampion 2 Offshore Wind Farm

Figure 24.2q Summary of ground conditions constraints

Environmental Statement

System Identifier: 42285-WSPE-ES-ON-FG-OG-1068				Version: 1.0
Company: WSP	Drawn By: SUTET	Chk/Prvrd: RAINB	Drawn Date: 04/07/2023	Status: FINAL



Service Layer Credits: Contains OS data © Crown Copyright and database right 2020
 © Crown copyright and database rights [2023] Ordnance Survey 0100031673

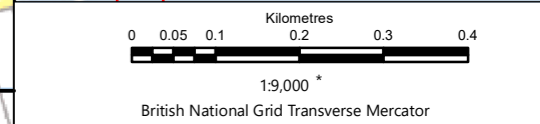
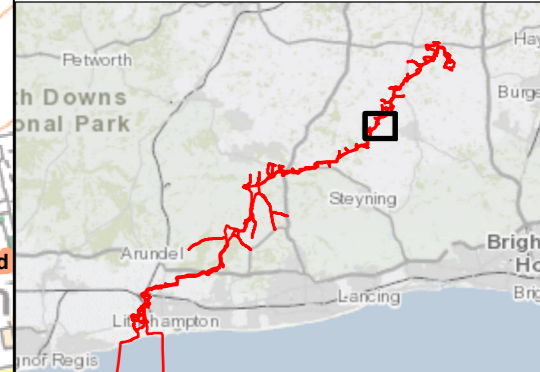
Key

- Proposed DCO Order Limits
- Study Area
- Local Geological Sites
- Local Wildlife Sites
- Surface ground workings
- Historical industrial land uses
- Historical railways
- Flood zone 2

Superficial Geology (10k)

- Alluvium
- Head
- River Terrace Deposits (Adur)

*Map scale is variable between pages, the scale references the main map view only



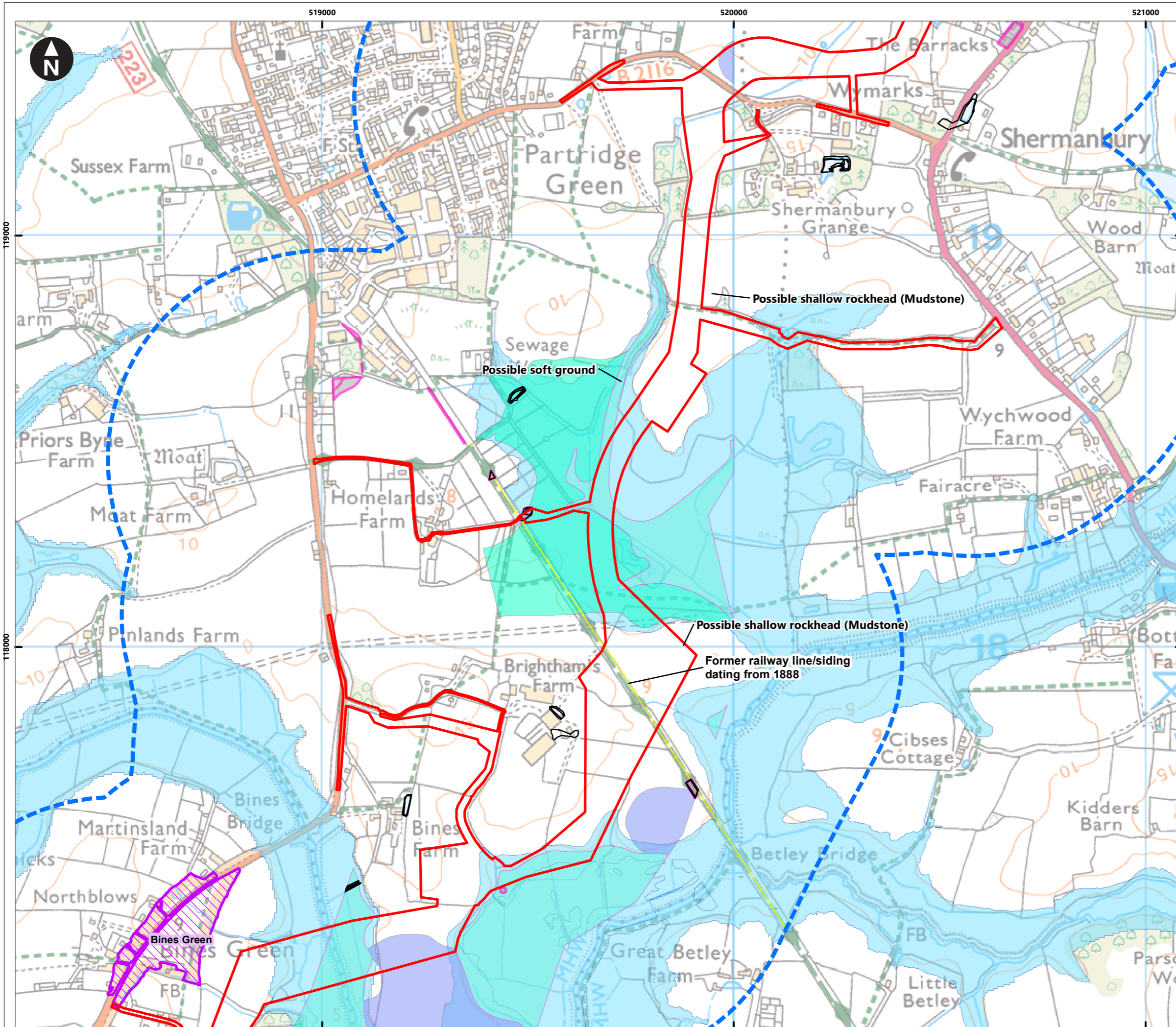
Rampion Extension Development

Rampion 2 Offshore Wind Farm

Figure 24.2r Summary of ground conditions constraints

Environmental Statement

System Identifier: 42285-WSPE-ES-ON-FG-OG-1068				Version: 1.0
Company: WSP	Drawn By: SUTET	Chk/Prvd: RAINB	Drawn Date: 04/07/2023	Status: FINAL



Service Layer Credits: Contains OS data © Crown Copyright and database right 2020
 © Crown copyright and database rights [2023] Ordnance Survey 0100031673

Key

- Proposed DCO Order Limits
- Study Area
- Local Wildlife Sites
- Surface ground workings
- Historical industrial land uses
- Historical railways
- Flood zone 2

Superficial Geology (10k)

- Alluvium
- Head
- River Terrace Deposits (Adur)

*Map scale is variable between pages, the scale references the main map view only

0 0.05 0.1 0.2 0.3 0.4
 Kilometres
 1:9,000
 British National Grid Transverse Mercator

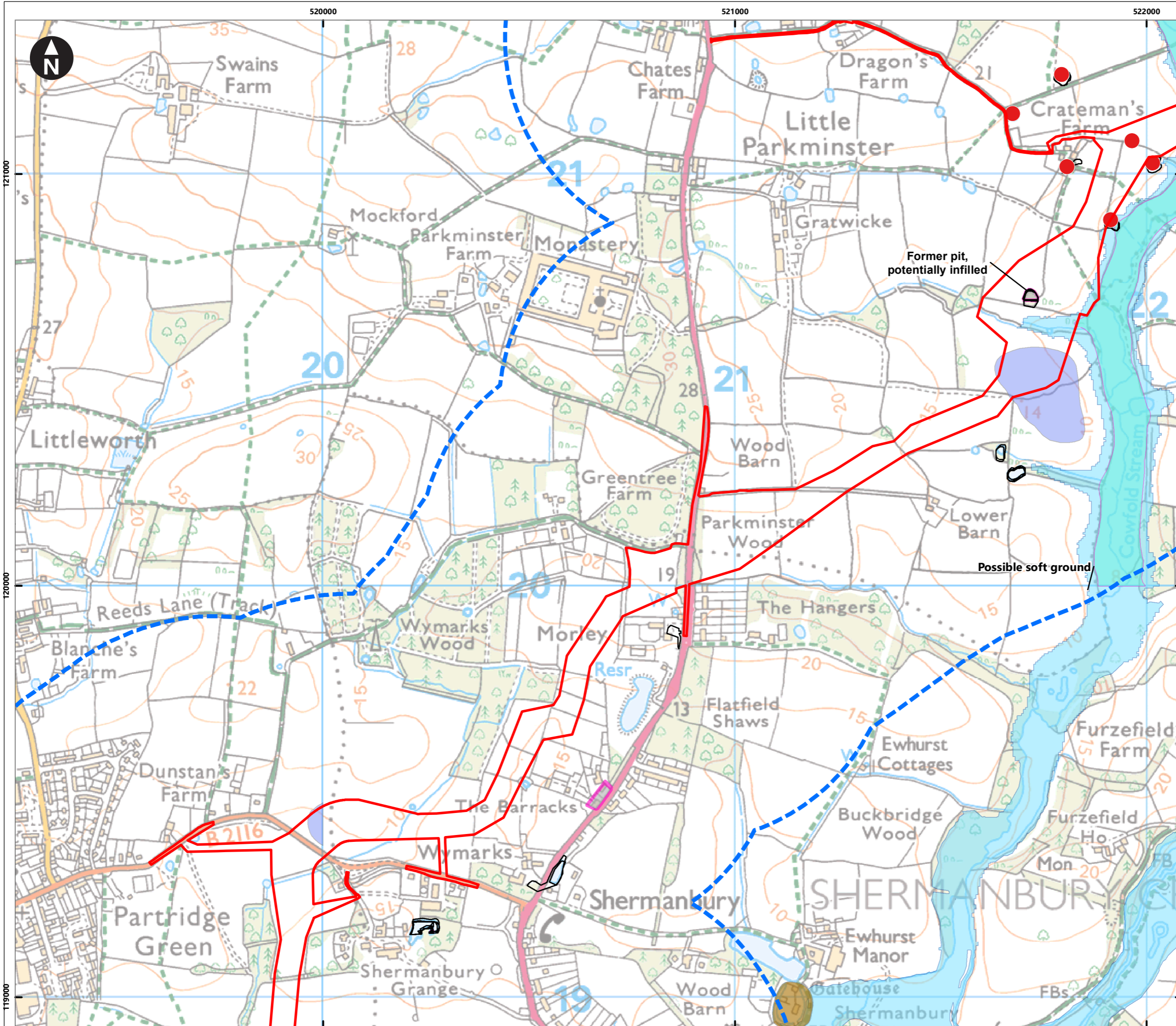
Rampion Extension Development

Rampion 2 Offshore Wind Farm

Figure 24.2s Summary of ground conditions constraints

Environmental Statement

System Identifier: 42285-WSP-ES-ON-FG-OG-1068		Version: 1.0
Company: WSP	Drawn By: SUTET	Chk/Aprvd: RAINB
Drawn Date: 04/07/2023	Status: FINAL	



Service Layer Credits: Contains OS data © Crown Copyright and database right 2020
 © Crown copyright and database rights [2023] Ordnance Survey 0100031673

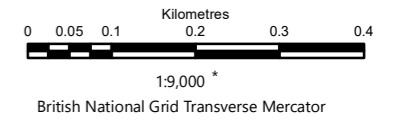
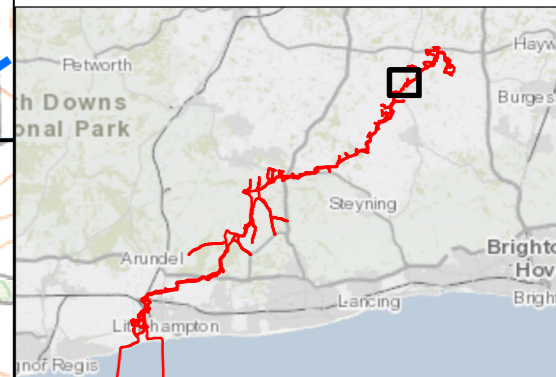
Key

- Proposed DCO Order Limits
- Study Area
- Brit Pits
- Scheduled Monuments
- Surface ground workings
- Historical industrial land uses
- Flood zone 2

Superficial Geology (10k)

- Alluvium
- River Terrace Deposits (Adur)

*Map scale is variable between pages, the scale references the main map view only



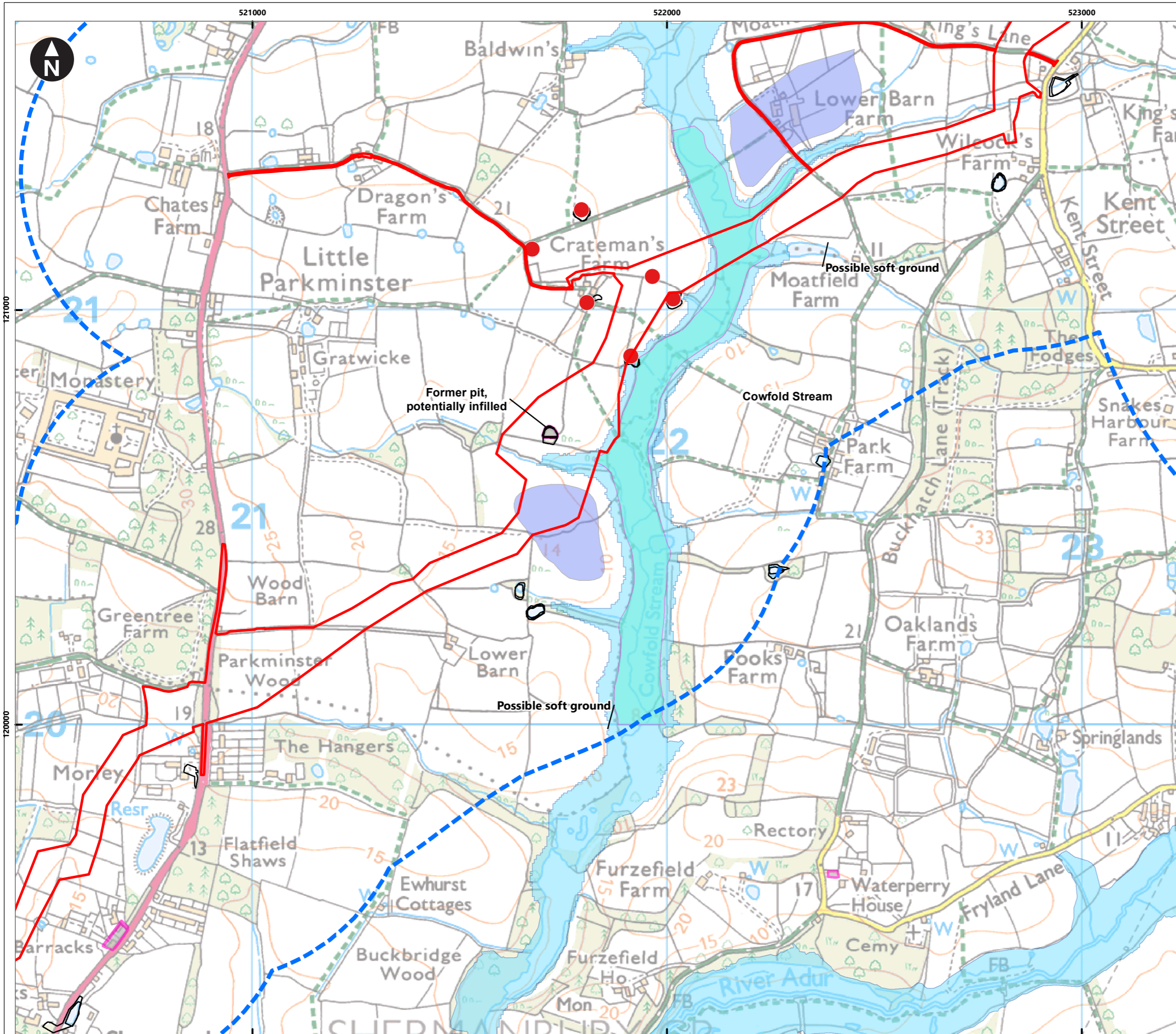
Rampion Extension Development

Rampion 2 Offshore Wind Farm

Figure 24.2t Summary of ground conditions constraints

Environmental Statement

System Identifier: 42285-WSP-ES-ON-FG-OG-1068				Version: 1.0
Company: WSP	Drawn By: SUTET	Chk/Prvrd: RAINB	Drawn Date: 04/07/2023	Status: FINAL



Service Layer Credits: Contains OS data © Crown Copyright and database right 2020
 © Crown copyright and database rights [2023] Ordnance Survey 0100031673

Key

- Proposed DCO Order Limits
- Study Area
- Brit Pits
- Surface ground workings
- Historical industrial land uses
- Flood zone 2

Superficial Geology (10k)

- Alluvium
- River Terrace Deposits (Adur)

*Map scale is variable between pages, the scale references the main map view only

0 0.05 0.1 0.2 0.3 0.4
 Kilometres
 1:9,000
 British National Grid Transverse Mercator

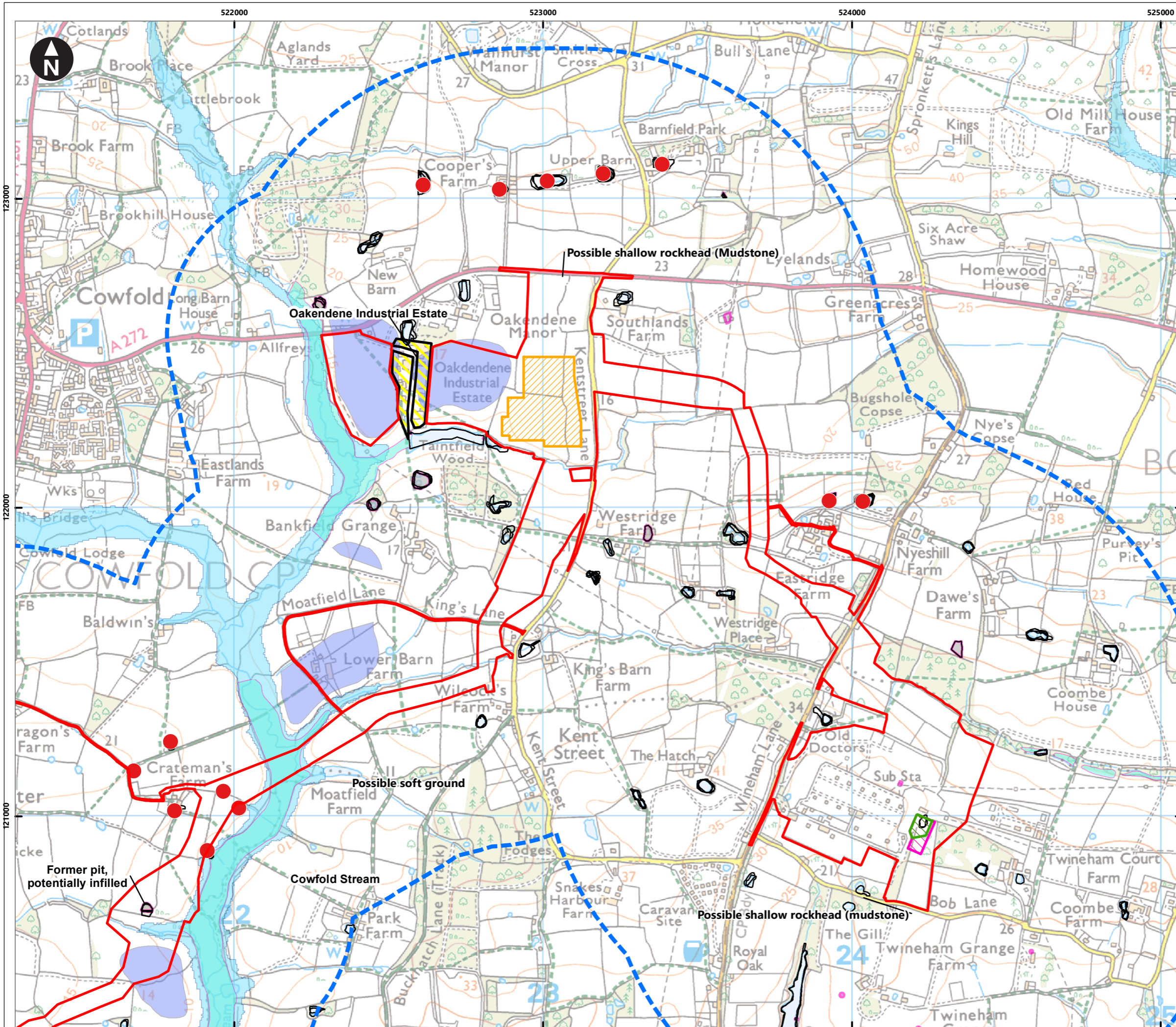
Rampion Extension Development

Rampion 2 Offshore Wind Farm

Figure 24.2u Summary of ground conditions constraints

Environmental Statement

System Identifier: 42285-WSP-ES-ON-FG-OG-1068		Version: 1.0
Company: WSP	Drawn By: SUTET	Chk/Prvd: RAINB
Drawn Date: 04/07/2023	Status: FINAL	



Service Layer Credits: Contains OS data © Crown Copyright and database right 2020
 © Crown copyright and database rights (2023) Ordnance Survey 0100031673

Key

- Proposed DCO Order Limits
- Onshore substation site
- Bolney Substation extension (GIS)*
- Bolney Substation extension (AIS)*
- Study Area
- Light industrial units with potential for land contamination
- Brit Pits
- Surface ground workings
- Historical industrial land uses
- Flood zone 2

Superficial Geology (10k)

- Alluvium
- River Terrace Deposits (Adur)

*Map scale is variable between pages, the scale references the main map view only

0 0.05 0.1 0.2 0.3 0.4
 Kilometres
 1:12,000
 British National Grid Transverse Mercator

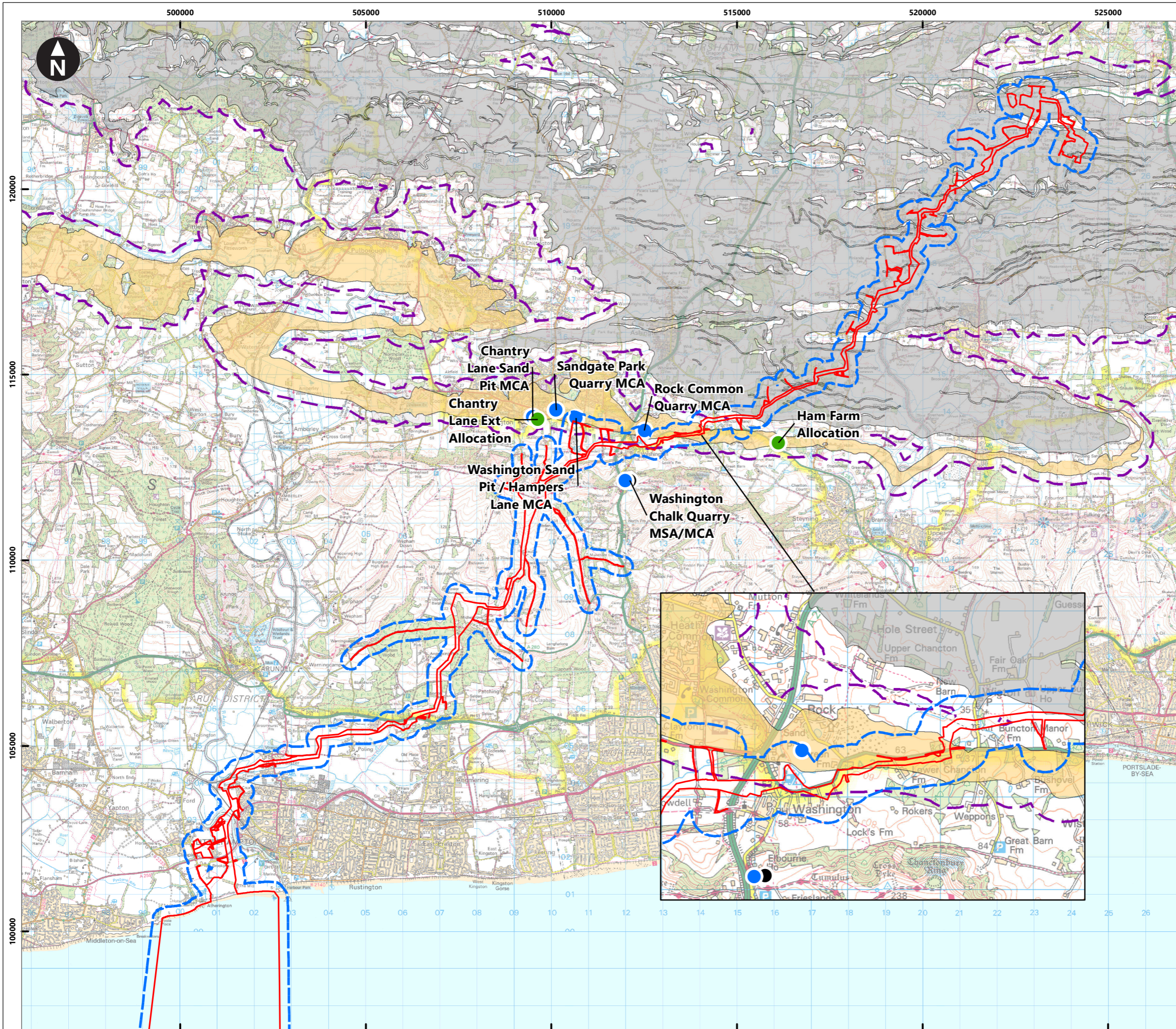
Rampion Extension Development

Rampion 2 Offshore Wind Farm

Figure 24.2v Summary of ground conditions constraints

Environmental Statement

System Identifier: 42285-WSPE-ES-ON-FG-OG-1068		Version: 1.0
Company: WSP	Drawn By: SUTET	Chk/Prvrd: RAINB
Drawn Date: 04/07/2023	Status: FINAL	



Service Layer Credits: Contains OS data © Crown Copyright and database right 2020
 © Crown copyright and database rights [2023]
 Ordnance Survey 0100031673

Key

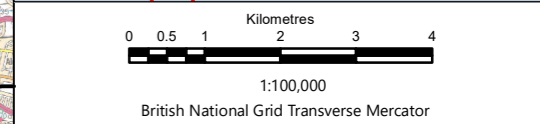
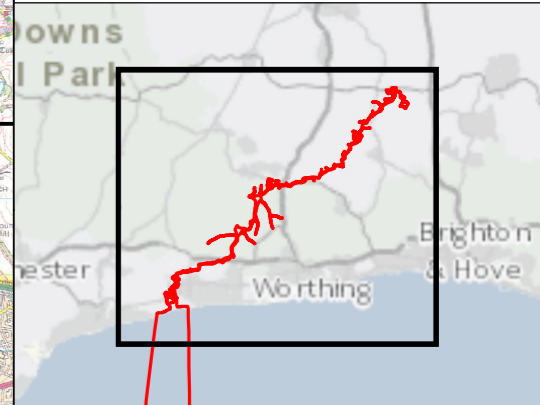
- Proposed DCO Order Limits
- Proposed DCO Order Limits 250m buffer
- Minerals Site Allocation
- Minerals Consultation Area (MCA)
- Minerals Safeguarding Area (MSA)
- Brick Clay & Bedrock Sand & Gravel 250m Buffer

Brick Clay

- Brick clay: Cretaceous, Weald Clay Formation

Bedrock Sand & Gravel

- Construction sand: Cretaceous, mainly Lower Greensand Group



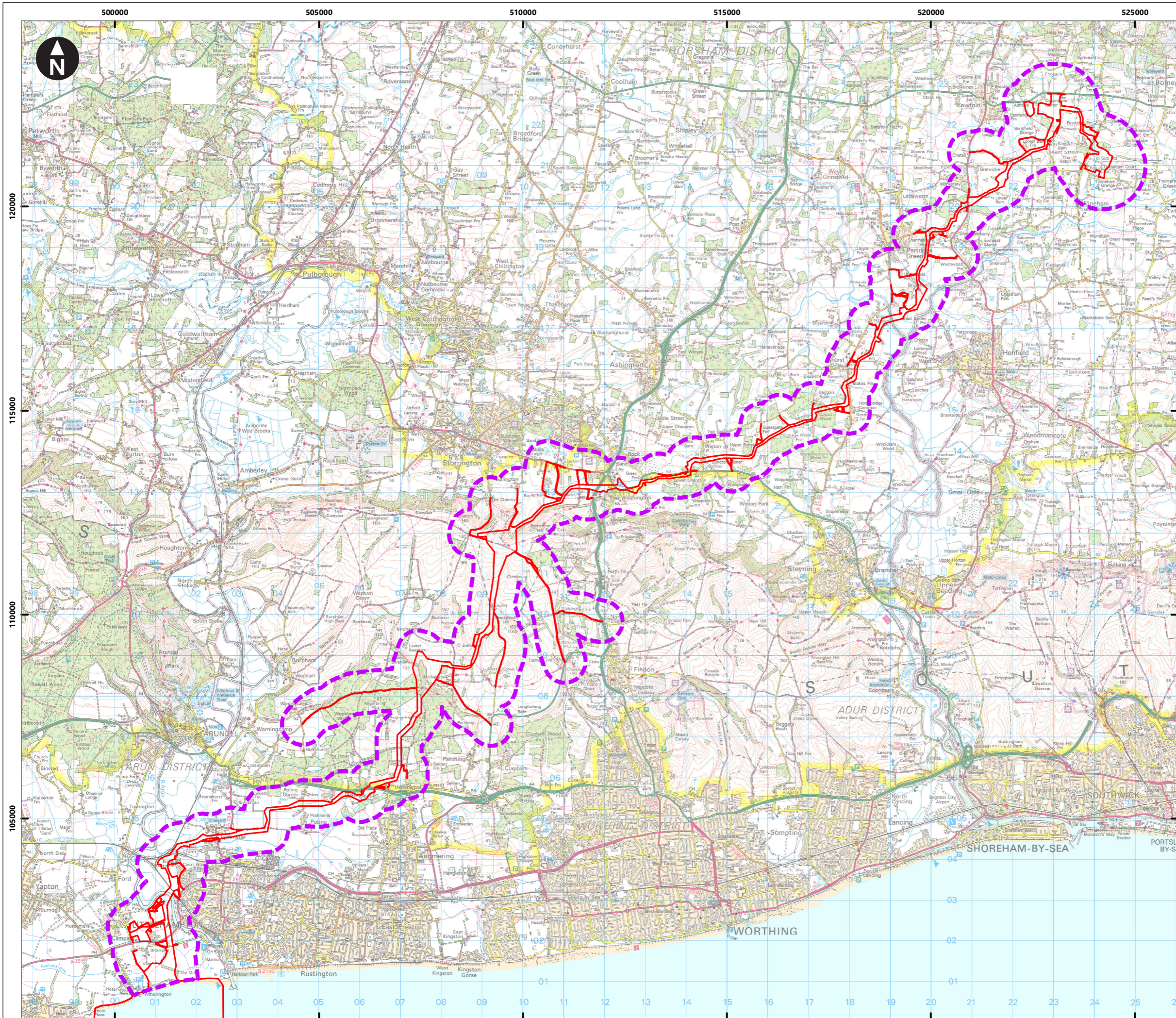
Rampion Extension Development



Rampion 2 Offshore Wind Farm
 Figure 24.3 Summary of Minerals Baseline
 Environmental Statement

System Identifier: 42285-WSPE-ES-ON-FG-OG-9496		Version: 1.0
---	--	-----------------

Company: WSP	Drawn By: SUTET	Chk/Prvd: RAINB	Drawn Date: 26/07/2023	Status: FINAL
-----------------	--------------------	--------------------	---------------------------	------------------

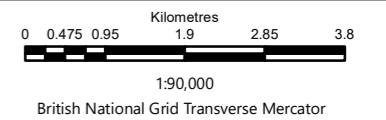


Service Layer Credits: Contains OS data © Crown Copyright and database right 2020

© Crown copyright and database rights 2023
Ordnance Survey 0100031673

- Key**
- Proposed DCO Order Limits
 - Ground Conditions Cumulative Assessment Zone of Influence*

*Based on a Zone of Influence (ZOI) 500m from the edge of the onshore cable corridor or 1km from the boundary of the land required for the onshore substation/substation extension as described in Section 24.12 **Chapter 24: Ground conditions, Volume 2** (Document Reference: 6.2.24)



Rampion Extension Development



Rampion 2 Offshore Wind Farm

Figure 24.4 Ground Conditions Cumulative Assessment Zone of Influence

Environmental Statement

System Identifier: 42285-WSP-ES-ON-FG-OG-2156	Version: 1.0
--	-----------------

Company: WSP	Drawn By: SUTET	Chk/Prvd: RAINB	Drawn Date: 26/07/2023	Status: FINAL
-----------------	--------------------	--------------------	---------------------------	------------------